

VISIT CONWY

CAMBRIAN

29 OCT RALLY 2022



ROAD BOOK



28/29.10.22





DESPITE THE ORGANISERS TAKING ALL REASONABLE PRECAUTIONS UNAVOIDABLE ACCIDENTS CAN HAPPEN. IN RESPECT OF THIS YOU ARE PRESENT AT YOUR OWN RISK

EVENT SPONSOR



EVENT PARTNERS



STAGE SPONSORS



CHAMPIONSHIPS

WITHOUT THEIR ASSISTANCE, THE EVENT WOULD NOT GO AHEAD...



CHAMPIONSHIPS SPONSORS



ORGANISATIONS



Road Book

This book contains all the information required to successfully complete the 2022 Visit Conwy Cambrian Rally, the following notes provide general information about the running of the event and supplement the information contained in the supplementary regulations and final instructions.

The road route is indicated by tulip diagrams, this route is compulsory. Some junctions will be arrowed to assist navigation in tricky or deceptive places, please be aware that these arrows may be altered on the day, therefore reference should always be made to the road book.

Competitor Safety Information

First Competitor on Scene

If the competitor is still in the vehicle and the vehicle is on fire GET THEM OUT IMMEDIATELY.

If the competitor is still in the vehicle, is responsive and there is no risk of fire:

- Approach from the front, look them in the eyes
- Do they seem aware of their surroundings?
- Speak to them, ask their name - do they respond?
- Any pain, loss of feeling - if yes keep them where they are!
- Keep them calm and keep them talking.
- DO NOT MOVE THEM UNTIL PROFESSIONAL HELP ARRIVES.
- Do nothing else

If the competitor is still in the vehicle, is unresponsive and there is no risk of fire:

- Stop any life threatening bleeding by applying direct pressure/ plugging the wound
- Ensure an open airway
- Immobilise the head and c-spine (neck)
- Check if they are breathing
- Treat any non-life threatening bleeding

DO NOT REMOVE THEIR HELMET UNLESS THERE IS NO OTHER WAY TO ENSURE AN OPEN AIRWAY.

If the competitor is out of the vehicle:

- Do not grab hold of them - they might be unaware of what is happening and become combative.
- Guide them to a place of safety away from the incident and other competitors.
- Speak to them, ask if they are OK?
- Keep someone with them.
- Once in a safe place, assess them for injuries:

- Are they aware of their surroundings?
- Any signs of injury / are they experiencing pain?
- DO NOT LET THEM WANDER AROUND, BUT KEEP THEM UNDER OBSERVATION

Afterwards please write a short report for the organisers and either hand it to the first control official that you reach or to the Competitor Relations Officer. This report should cover the facts as you know them and include times of the incident starting and when you left the scene; always include your own details so that the organisers can, if necessary, contact you.

SAFETY & ACCIDENT PROCEDURE

Competitors must carry an A4-size white board with a red SOS on one side and black OK on the other (letters to be a minimum of 12cm high with a minimum stroke width of 1.5cm), with means to secure them on display for oncoming Competitors.

In the case of an accident where urgent medical attention is required, the following applies:

- The SOS display on the safety tracking device (if fitted) must be activated as soon as possible.
- When possible, the red “SOS” sign should immediately be displayed to the following cars and to any helicopter attempting to assist.
- As soon as possible, the red triangle must be placed in a conspicuous position on the same side of the road as the car at least 50 metres before the car’s position, in order to warn following drivers, even if the car is off the road.

Any crew which has the red “SOS” sign displayed to them, or which sees a car which has suffered an accident and the OK sign is not shown, shall immediately and without exception stop to render assistance. All following cars shall also stop. The second car at the scene shall proceed to inform the next radio point. Subsequent cars shall leave a clear route for emergency vehicles. All crews stopping under this procedure will be allocated a time.

In the case of an accident where immediate medical intervention is not required, or of a car stopping for any other reason on or beside a special stage, whether temporarily or permanently, the following applies:

- The OK display on the safety tracking device (if fitted) must be activated within one minute.
- The green “OK” sign must immediately be displayed to the following cars and to any helicopter attempting to assist. If the crew leaves the vehicle, the “OK” sign must be displayed so that it is clearly visible to all the other competitors.
- The red triangle must be placed in a conspicuous position on the same side

of the road as the car by a member of the crew at least 50 metres before the car's position, in order to warn following drivers, even if the car is off the road.

Should it not be possible, or for whatever reason, to display the OK/SOS board in any of the above situations, this may be replaced by an evident and clearly understandable sign language shown by the crew outside of the car:

- an arm and thumb up to indicate "OK"
- crossed arms above the head to indicate "SOS"

Any crew which is able but fails to comply with any of the above rules will be reported to the Clerk of the Course who may apply a penalty.

The location of safety radios are indicated in the Road Book and by boards on the stage. A yellow radio board will be 100m prior to the radio point and a blue radio board at the radio location. There will always be a radio at the stage start and stage finish.

Anyone who misuses this system may be excluded and reported to Motorsport UK.

Red Flag Procedure

On passing a Red Flag displayed by a marshal wearing a marshals' tabard, the driver MUST immediately and significantly reduce speed as well as being prepared to stop at any time; at no time must they overtake any safety vehicle they encounter on the special stage route. The driver must then follow the instructions of any marshals and/or stage safety personnel and maintain this reduced speed until leaving the special stage.

Failure to comply with this rule will incur a penalty at the discretion of the Clerk of the Course.

COMPETITOR INFORMATION

Special Stage Signs

All special stages will be laid out in accordance with the Motorsport UK General Regulations, please note that signs or arrows may not always be visible on the stage, therefore competitors should always refer to the information provided in the tulip diagrams.

Recovery

A recovery vehicle will pass through each stage to extricate competitors after the course closing car has passed; depending on available time, stages being run twice may not be cleared until after the second use. Competitors must not leave the stage without permission of the stage commander.

Timing

The following key points apply;

Maximum permitted lateness between Main Controls is 15 minutes. Main

Controls are situated at the Start, Regroup and the Finish. The penalty for booking out of a Main Control late is 10 seconds per minute.

There is no penalty for booking into other controls late provided that maximum lateness is not exceeded.

The target time for road sections and the target and bogey times for special stages are detailed on the time cards and in this road book.

Driving Standards

The organisers ask all competitors to drive carefully on road sections to minimise inconvenience to other road users, ample time has been allowed for road sections. Driving Standards Observers will be on patrol and Police speed traps may be in operation.

Please pay particular attention in areas designated as slow and quiet in the road book, these areas are particularly sensitive and problems could result in future permission for the event being withdrawn.

Start

The event starts from Llandudno please arrive at least 10 minutes before your due start time and park as directed by the marshals. Ensure that your tracking device is activated before you leave MC 0. A start time list will be available at signing on and at MC 0.

Finish

The finish control is situated at Llandudno, vehicles required for post event scrutiny will be notified at the final control. A representative of the competitor must be available to take the car directly to the post event scrutineering venue. (Directions will be given to the required competitors)

Retirement

If you are unfortunate enough to retire, please submit your damage declaration form either via the next time control or directly to the sweeper car or Rally HQ. Please phone Rally HQ (Number in final instructions) as soon as possible.

SERVICE INFORMATION

There is one central service area at the Welsh Government Office, Llandudno Junction. Service vehicles will not be permitted to leave the service area during the day unless they are recovering a car that has retired.

Refuelling en route is only allowed at filling stations using pump fuel from the forecourt pumps.

All refuelling must be undertaken in the designated refuel area at Llanrwst, there is no refuelling at the service area.

2022 Visit Conwy Cambrian Rally


















2022 Visit Conwy Cambrian Rally

1.4





Leg 1							Friday 28th October 2022	
TC	Location	SS Dist.	Liaison Dist.	Section	1st Car			
SS		Miles	Miles	Time	Due			
	Distance to Refuel	13.92	41.93					
MC 1	Start - Llanrwst	-	-	-	-	19:05		
1		-	1.51	0:06	-	19:11		
SS 1	Nebo 1	-	-	-	-	19:14		
SF 1		6.96	-	-	-	(19:24)		
PC 1		-	-	-	-	(19:27)		
1A	Llanrwst Regroup - In	-	3.67	0:10	-	19:34		
1B	Llanrwst Regroup - Out	-	-	-	-	19:57		
2		-	1.51	0:06	-	20:03		
SS 2	Nebo 2	-	-	-	-	20:06		
SF 2		6.96	-	-	-	(20:16)		
PC 2		-	-	-	-	(20:19)		
2A	Service - In	-	14.92	0:35	-	20:51		
Service A		(13.92)	(21.61)	0:15	-			
MC 2	Service - Out / Parc Ferme - In	-	-	-	-	21:06		
Leg 1 Totals		13.92	21.61					

Leg 2							Saturday 29th October 2022	
TC	Location	SS Dist.	Liaison Dist.	Section	1st Car			
SS		Miles	Miles	Time	Due			
MC 2A	Parc Ferme - Out	-	-	-	-	07:46		
MC 3	Restart - Llandudno	-	5.20	0:15	-	08:01		
RZ 1	Refuel - Llanrwst	-	(15.12)	-	-			
	Distance to next Refuel	22.35	57.12					
3		-	41.23	1:35	-	09:36		
SS 3	Jolly Hire Clocaenog East 1	-	-	-	-	09:39		
SF 3		6.49	-	-	-	(09:47)		
PC 3		-	-	-	-	(09:50)		
4		-	4.12	0:12	-	09:59		
SS 4	Brenig 1	-	-	-	-	10:02		
SF 4		4.46	-	-	-	(10:08)		
PC 4		-	-	-	-	(10:11)		
5		-	2.11	0:05	-	10:13		
SS 5	Gwynedd Forklift Trucks Alwen 1	-	-	-	-	10:16		
SF 5		5.91	-	-	-	(10:24)		
PC 5		-	-	-	-	(10:27)		
6		-	19.14	0:45	-	11:09		
SS 6	Penmachno 1	-	-	-	-	11:12		
SF 6		5.49	-	-	-	(11:19)		
PC 6		-	-	-	-	(11:22)		
RZ 2	Refuel - Llanrwst	-	(5.64)	-	-			
	Distance to next Refuel	0.00	23.67					
6A	Bodnant Regroup - In	-	12.74	0:30	-	11:49		
6B	Bodnant Regroup - Out	-	-	0:15	-	12:04		
MC 4	Service - In	-	4.57	0:10	-	12:14		
Service B		(22.35)	(83.91)	0:45	-			
MC 5	Service - Out	-	-	-	-	12:59		
RZ 3	Refuel - Llanrwst	-	(12.00)	-	-			
	Distance to next Refuel	21.13	56.58					
7		-	37.57	1:25	-	14:24		
SS 7	Jolly Hire Clocaenog East 2	-	-	-	-	14:27		
SF 7		5.27	-	-	-	(14:34)		
PC 7		-	-	-	-	(14:37)		
8		-	4.12	0:12	-	14:46		
SS 8	Brenig 2	-	-	-	-	14:49		
SF 8		4.46	-	-	-	(14:55)		
PC 8		-	-	-	-	(14:58)		
9		-	2.11	0:05	-	15:00		
SS 9	Gwynedd Forklift Trucks Alwen 2	-	-	-	-	15:03		
SF 9		5.91	-	-	-	(15:11)		
PC 9		-	-	-	-	(15:14)		
10		-	19.14	0:45	-	15:56		
SS 10	Penmachno 2	-	-	-	-	15:59		
SF 10		5.49	-	-	-	(16:06)		
PC 10		-	-	-	-	(16:09)		
RZ 4	Refuel - Llanrwst	-	(5.64)	-	-			
	Distance to Finish	0.00	16.05					
MC 6	Llandudno - Finish	-	21.69	0:50	-	16:56		
Leg 2 Totals		43.48	168.54					
Overall Totals		57.40	190.15					

Symbols used in the Road Book










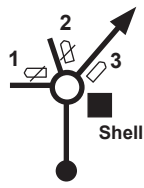

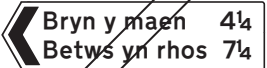
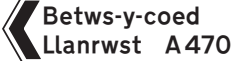


	Time Control		
	Special Stage Start		Bridge
	Special Stage Finish		Crest
	Passage Control		Grid
	Rescue & Medical Location		Gate
	Radio Point		Road Blocked
	Service Park		Track
	Traffic Lights		
	Care		
	Two way Competitor Traffic		
(Llanrwst)	Name not shown on sign		
	Direction NOT to follow		

Symbols used in the Road Book

Distance		Direction	Information	Miles to go
Total	Partial			
6.26	0.26	<div style="display: flex; align-items: center; justify-content: center;"> <div style="border: 1px solid black; padding: 2px; margin-bottom: 5px;">6</div> <div style="border: 1px solid black; padding: 2px; margin-bottom: 5px;">7</div> <div style="border: 1px solid black; padding: 2px; margin-bottom: 5px;">8</div> <div style="border: 1px solid black; padding: 2px; margin-bottom: 5px;">9</div> </div>		22.74
7.14	0.88			21.86
7.22	0.08		 <p>When the distance to the next instruction is 0.10 miles or less the horizontal line is omitted.</p>	21.78
7.54	0.32			21.46



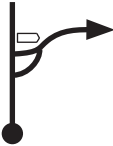



Service area to MC 1 - Llanrwst

11.36 Miles

Distance		Direction	Information	Miles to TC
Total	Partial			
0.00	0.00	 <p>1</p>	 <p>Leave Service Area</p> <p>Please allow 20 minutes travel time and arrive at MC 1 at least 10 minutes before due time</p>	11.36
0.11	0.11	 <p>2</p>		11.25
0.20	0.09	 <p>3</p>		11.16
0.25	0.05	 <p>4</p>	 <p>1 </p> <p>2 </p>	11.11
0.43	0.18	 <p>5</p>	<p>1 </p> <p>2 </p> <p>3 </p>	10.93
1.06	0.63	 <p>6</p>	 <p>LLANSANFFRAID GLAN CONWY Gyrrwch yn ddiogl Drive safely</p> <p>! Possible Police speed checks !</p>	10.30

Service area to MC 1 - Llanrwst

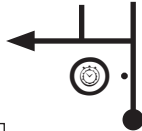

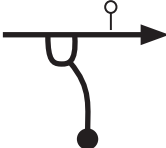









11.36 Miles

Distance		Direction	Information	Miles to TC
Total	Partial			
10.88	9.82	 7	 (Llanrwst)	0.48
11.26	0.38	 8	 	0.10
11.36	0.10	 9	Enter Start area	0.00






NOTES

RS 0	MC 1 Start - Llanrwst			TC 1 Nebo 1		
	Distance	1.51 Miles	Time	0 hr 06 min	Speed	15.10 Mph

Distance		Direction	Information	Miles to TC
Total	Partial			
0.00	0.00	 1	 MC 1 <div style="border: 1px solid black; padding: 2px; display: inline-block;"> N 53° 08.369 W 03° 48.120 </div>	1.51
0.11	0.11	 2	 	1.40
0.26	0.15	 3	<div style="border: 1px solid black; padding: 5px; display: inline-block;"> Betws-y-coed A470  </div>	1.25
0.58	0.32	 4	<div style="border: 1px solid black; padding: 5px; display: inline-block;"> Nebo 4  </div>	0.93
0.72	0.14	 5		0.79
1.25	0.53	 6	Start of Road Closure Start of Tyre Warming Zone	0.26

0.26 ↻

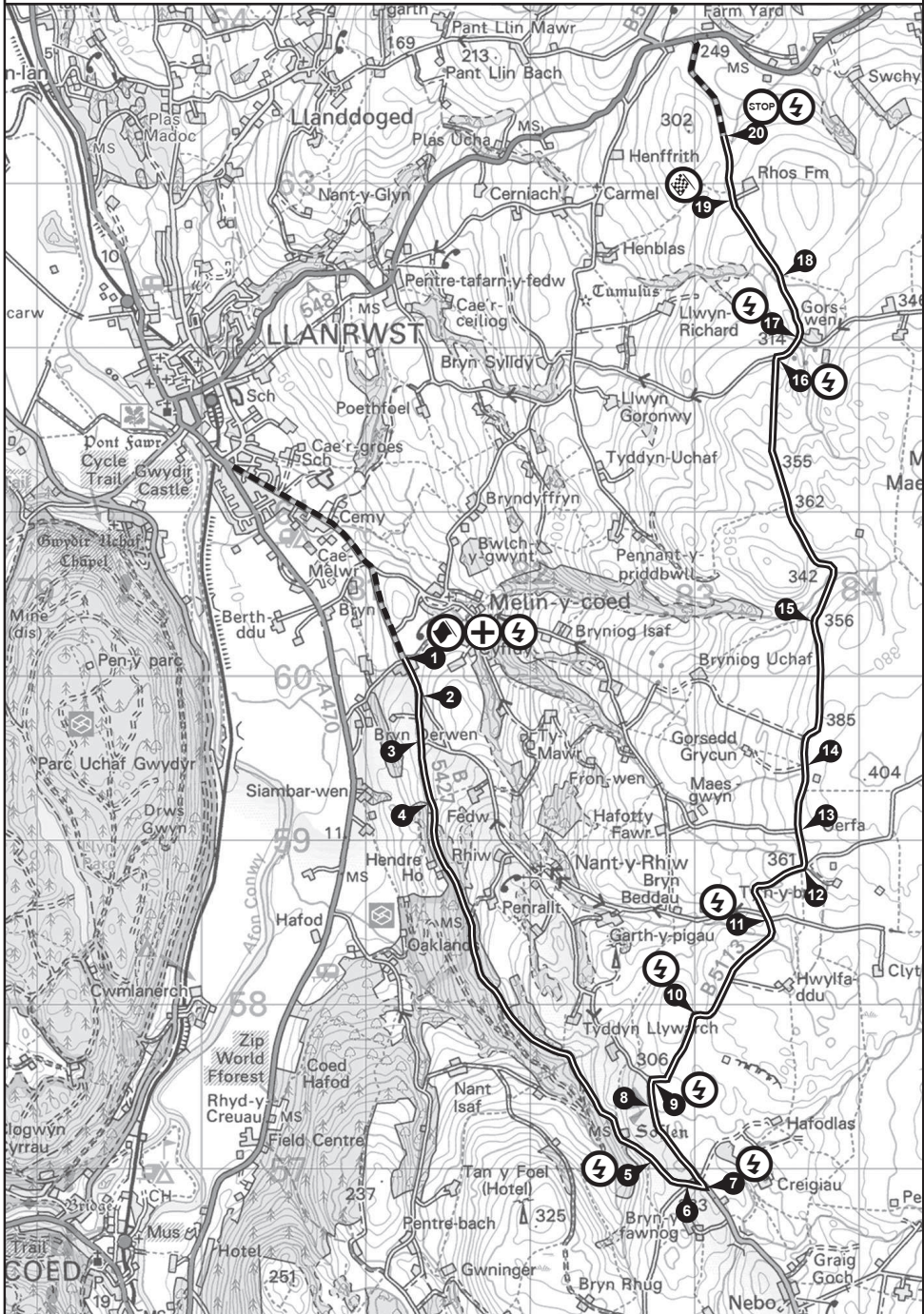
RS 0	MC 1 Start - Llanrwst		TC 1 Nebo 1			
	Distance	1.51 Miles	Time	0 hr 06 min	Speed	15.10 Mph

Distance		Direction	Information	Miles to TC
Total	Partial			
1.51	0.26		 TC 1 <div style="border: 1px solid black; padding: 2px; width: fit-content;"> N 53° 07.581 W 03° 46.642 </div>	0.00
	0.11		SS 1 <div style="border: 1px solid black; padding: 2px; width: fit-content;"> N 53° 07.493 W 03° 46.581 </div>	



NOTES

SS 1 Nebo 1



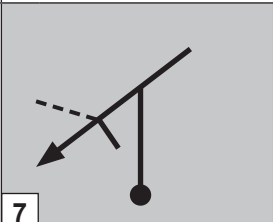
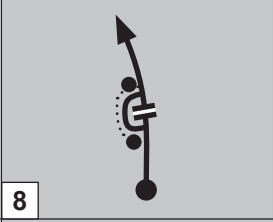
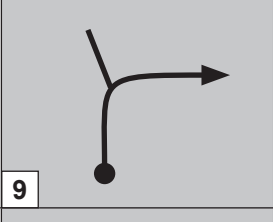
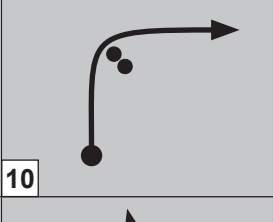
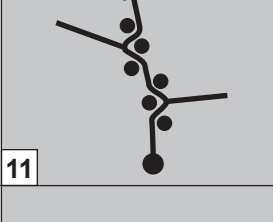
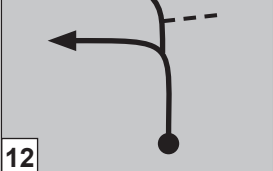
© Crown Copyright and database rights 2022. Ordnance Survey Licence No. 100064619

Emergency Number - (+44) 07983 521613

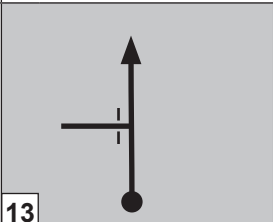
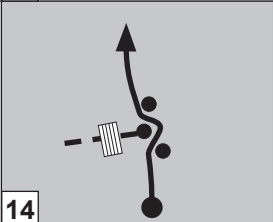
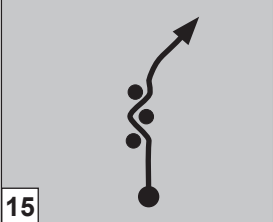
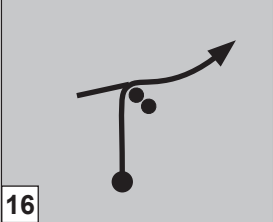

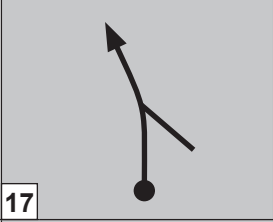


SS 1	SS 1 Nebo 1				
	Distance	6.96 Miles	Bogey	5 Min 35 Sec	Target

Distance		Direction	Information	Miles to FF
Total	Partial			
0.00	0.00	 1	 SS 1 Nebo 1 <div style="border: 1px solid black; padding: 2px; display: inline-block;"> N 53° 07.493 W 03° 46.581 </div>	6.96
0.12	0.12	 2		6.84
0.33	0.21	 3		6.63
0.54	0.21	 4	Chicane	6.42
2.27	1.73	 5	 Chicane	4.69
2.44	0.17	 6	Around Gravel Triangle	4.52

SS 1	SS 1 Nebo 1					
	Distance	6.96 Miles	Bogey	5 Min 35 Sec	Target	14 Minutes

Distance		Direction	Information	Miles to FF
Total	Partial			
2.49	0.05	 7	⚡	4.47
2.84	0.35	 8	Chicane through layby	4.12
2.97	0.13	 9	⚡	3.99
3.32	0.35	 10	Tightened Corner	3.64
3.83	0.51	 11	⚡	3.13
4.16	0.33	 12	⚡	2.80

SS 1	SS 1 Nebo 1					
	Distance	6.96 Miles	Bogey	5 Min 35 Sec	Target	14 Minutes

Distance		Direction	Information	Miles to FF
Total	Partial			
4.31	0.15			2.65
4.55	0.24		Chicane	2.41
5.14	0.59		Chicane	1.82
6.24	1.10		 Tightened Junction	0.72
6.38	0.14			0.58
6.68	0.30		Chicane	0.28







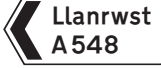




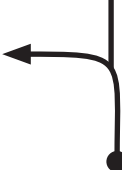
0.28 ↻

SS 1	SS 1 Nebo 1				
	Distance	6.96 Miles	Bogey	5 Min 35 Sec	Target

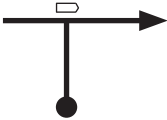
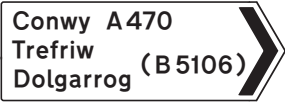








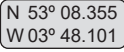
Distance		Direction	Information	Miles to FF
Total	Partial			
6.96	0.28			0.00
7.20	0.24			



RS 1	SF 1 Nebo 1			TC 1A Llanrwst Regroup - In		
	Distance	3.67 Miles	Time	0 hr 10 min	Speed	22.02 Mph

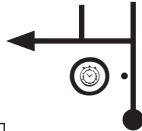

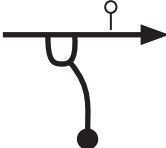





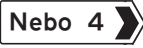



Distance		Direction	Information	Miles to TC
Total	Partial			
0.00	0.00	 1	 SF 1 <div style="border: 1px solid black; padding: 2px; width: fit-content;">N 53° 09.232 W 03° 44.915</div>	3.67
0.37	0.37	 2	 PC 1 <div style="border: 1px solid black; padding: 2px; width: fit-content;">N 53° 09.525 W 03° 45.074</div>	3.30
0.41	0.04	 3	 	3.26
1.92	1.51	 4		1.75
2.78	0.86	 5	 (Llanrwst)	0.89
3.13	0.35	 6		0.54

RS 1	SF 1 Nebo 1		TC 1A Llanrwst Regroup - In		
	Distance	3.67 Miles	Time	0 hr 10 min	Speed 22.02 Mph

Distance		Direction	Information	Miles to TC
Total	Partial			
3.28	0.15			0.39
		7		
3.34	0.06			0.33
		8		
3.43	0.09			0.24
		9		
3.57	0.14		 	0.10
		10		
3.67	0.10		 TC 1A Regroup - In 	0.00
		11		






RS 1B	TC 1B Llanrwst Regroup - Out		TC 2 Nebo 2			
	Distance	1.51 Miles	Time	0 hr 06 min	Speed	15.10 Mph

Distance		Direction	Information	Miles to TC
Total	Partial			
0.00	0.00	 1	 TC 1B Regroup - Out N 53° 08.369 W 03° 48.120	1.51
0.11	0.11	 2	 	1.40
0.26	0.15	 3		1.25
0.58	0.32	 4		0.93
0.72	0.14	 5		0.79
1.25	0.53	 6	Start of Road Closure Start of Tyre Warming Zone	0.26

0.26 ↷

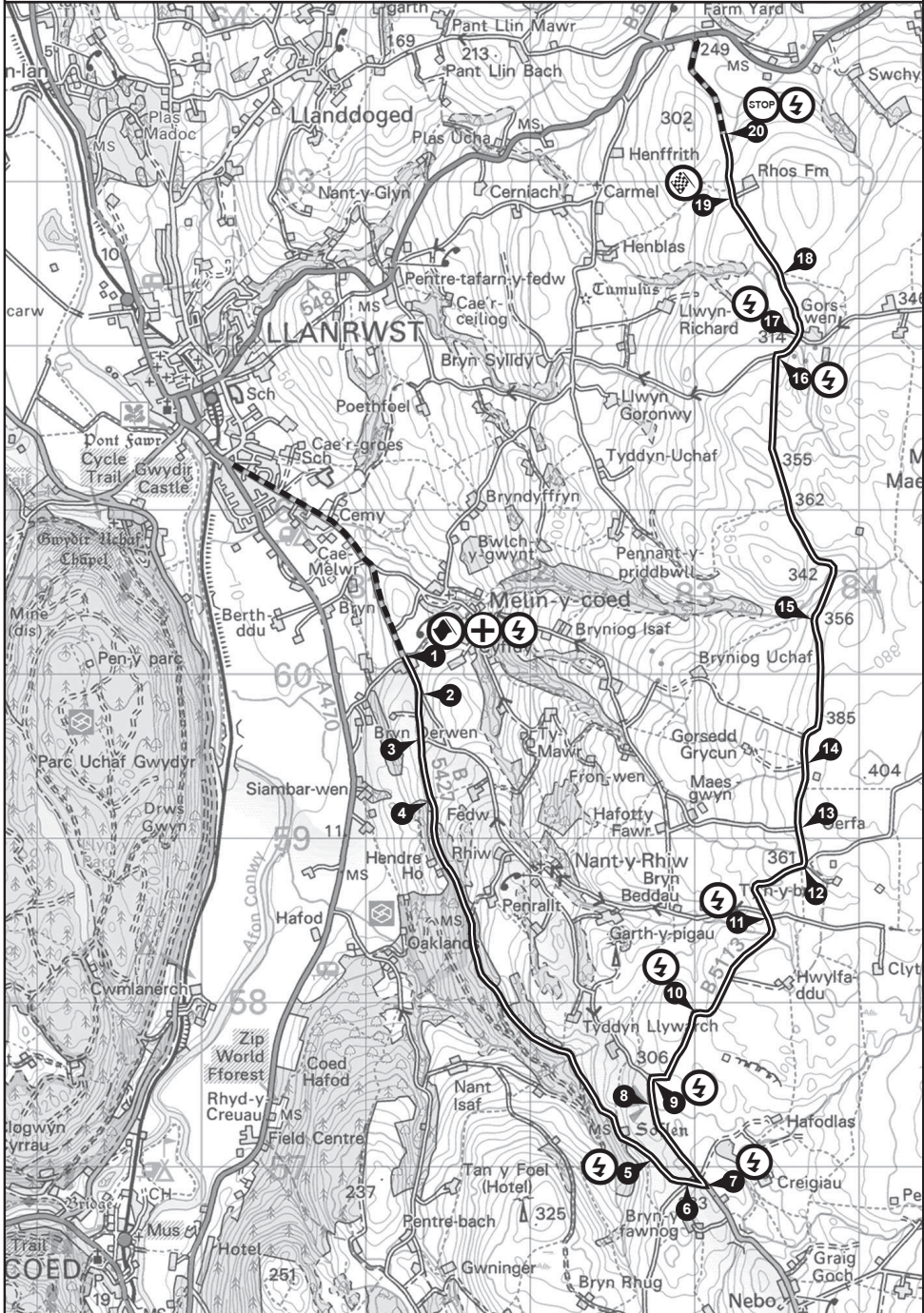
RS 1B	TC 1B Llanrwst Regroup - Out	TC 2 Nebo 2
	Distance 1.51 Miles	Time 0 hr 06 min

Distance		Direction	Information	Miles to TC
Total	Partial			
1.51	0.26		 TC 2 N 53° 07.581 W 03° 46.642	0.00
		7		
	0.11		SS 2 N 53° 07.493 W 03° 46.581	
		1		



NOTES











SS 2 Nebo 2



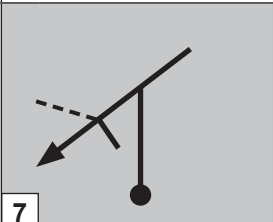
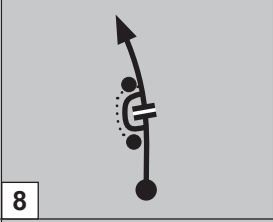
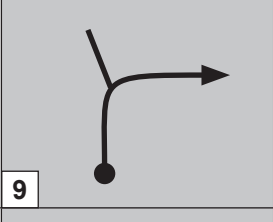
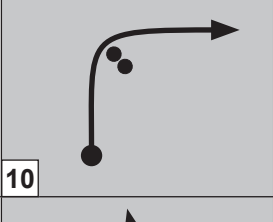
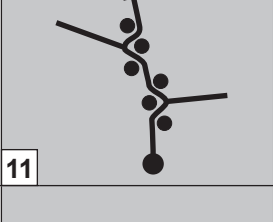
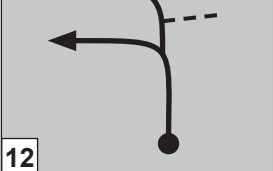
© Crown Copyright and database rights 2022. Ordnance Survey Licence No. 100064619

Emergency Number - (+44) 07983 521613









Page 24

SS 2		SS 2 Nebo 2				
Distance		6.96 Miles	Bogey	5 Min 35 Sec	Target	14 Minutes
Distance		Direction	Information			Miles to FF
Total	Partial					
0.00	0.00	1 	  	SS 2 Nebo 2 <div style="border: 1px solid black; padding: 2px; width: fit-content;"> N 53° 07.493 W 03° 46.581 </div>	6.96	
0.12	0.12	2 			6.84	
0.33	0.21	3 			6.63	
0.54	0.21	4 		Chicane	6.42	
2.27	1.73	5 		Chicane	4.69	
2.44	0.17	6 		Around Gravel Triangle	4.52	

SS 2	SS 2 Nebo 2					
	Distance	6.96 Miles	Bogey	5 Min 35 Sec	Target	14 Minutes

Distance		Direction	Information	Miles to FF
Total	Partial			
2.49	0.05	 7	⚡	4.47
2.84	0.35	 8	Chicane through layby	4.12
2.97	0.13	 9	⚡	3.99
3.32	0.35	 10	⚡	3.64
3.83	0.51	 11	⚡	3.13
4.16	0.33	 12	⚡	2.80

SS 2	SS 2 Nebo 2					
	Distance	6.96 Miles	Bogey	5 Min 35 Sec	Target	14 Minutes

Distance		Direction	Information	Miles to FF
Total	Partial			
4.31	0.15	 13		2.65
4.55	0.24	 14	Chicane	2.41
5.14	0.59	 15	Chicane	1.82
6.24	1.10	 16	 Tightened Junction	0.72
6.38	0.14	 17		0.58
6.68	0.30	 18	Chicane	0.28





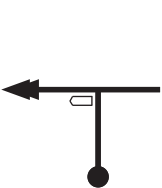






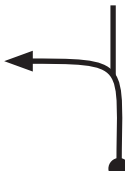
0.28 ↻

SS 2	SS 2 Nebo 2				
	Distance	6.96 Miles	Bogey	5 Min 35 Sec	Target

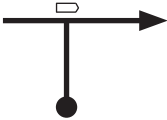
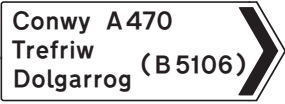








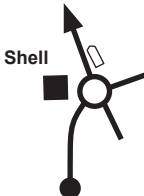

Distance		Direction	Information	Miles to FF
Total	Partial			
6.96	0.28			0.00
7.20	0.24			







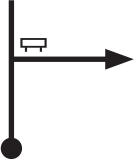


RS 2	SF 2 Nebo 2			TC 2A Service A - In		
	Distance	14.92 Miles	Time	0 hr 35 min	Speed	25.58 Mph

Distance		Direction	Information	Miles to TC
Total	Partial			
0.00	0.00	 1	 SF 2 N 53° 09.232 W 03° 44.915	14.92
0.37	0.37	 2	 PC 2 N 53° 09.525 W 03° 45.074	14.55
0.41	0.04	 3	 	14.51
1.92	1.51	 4		13.00
2.78	0.86	 5	 (Llanrwst)	12.14
3.13	0.35	 6		11.79

RS 2	SF 2 Nebo 2		TC 2A Service A - In			
	Distance	14.92 Miles	Time	0 hr 35 min	Speed	25.58 Mph

Distance		Direction	Information	Miles to TC
Total	Partial			
3.28	0.15	 7		11.64
3.34	0.06	 8		11.58
3.43	0.09	 9		11.49
12.62	9.19	 10		2.30
12.96	0.34	 11	  ! Speed Checks !	1.96
14.29	1.33	 12		0.63

RS 2	SF 2 Nebo 2		TC 2A Service A - In			
	Distance	14.92 Miles	Time	0 hr 35 min	Speed	25.58 Mph

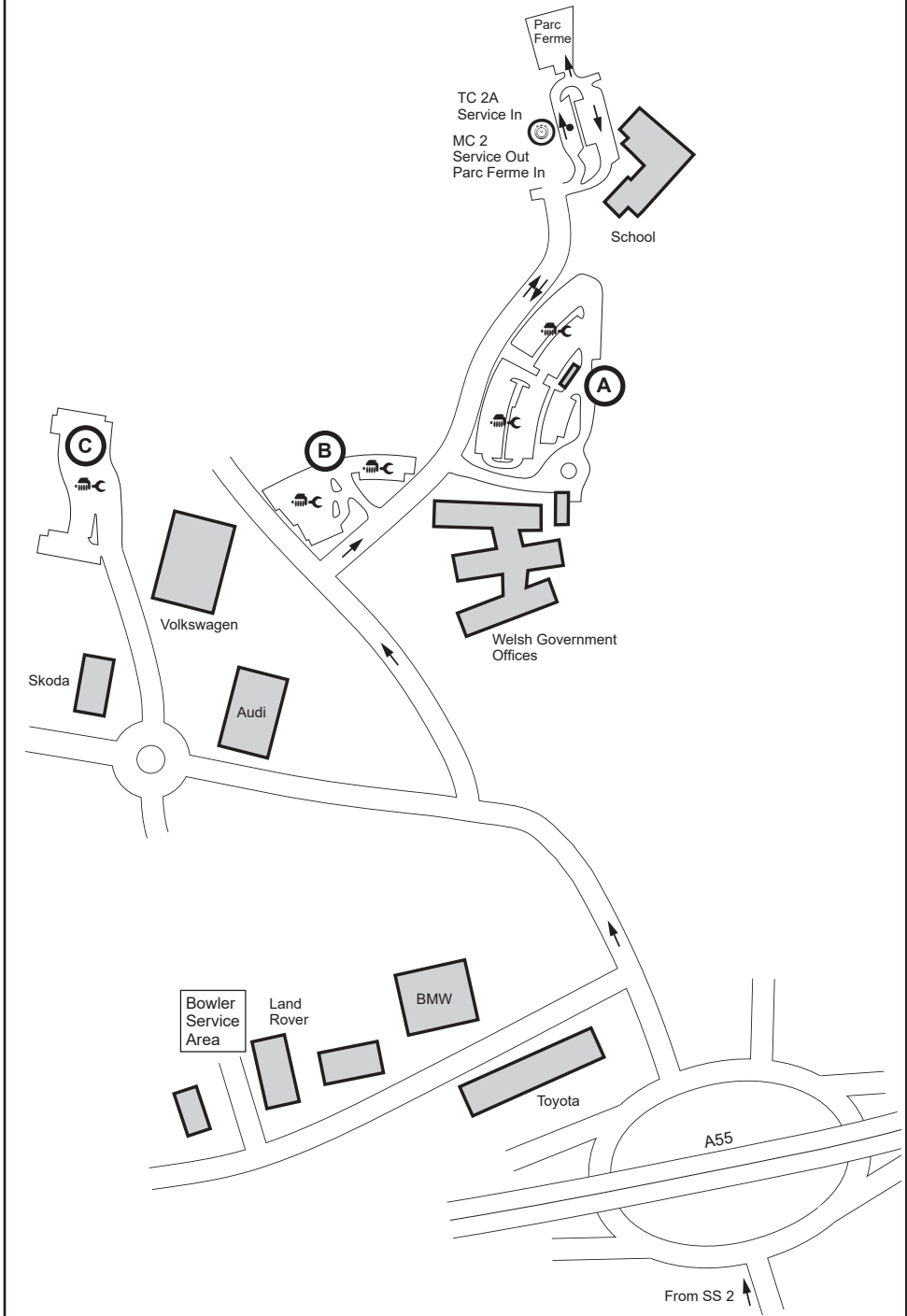
Distance		Direction	Information	Miles to TC
Total	Partial			
14.34	0.05			0.58
		13		
14.49	0.15		Bowler Service Area to left	0.43
		14		
14.59	0.10		!	0.33
		15		
14.70	0.11		SARN MYNACH TC 2A is at the far end of the Service Area. No servicing permitted until after booking in to TC 2A	0.22
		16		
14.92	0.22		 TC 2A Service - In N 53° 17.170 W 03° 47.573	0.00
		17		

See plan on next page for service area layout

MC 2 Parc Fermé - In will be located at the same place as TC 2A

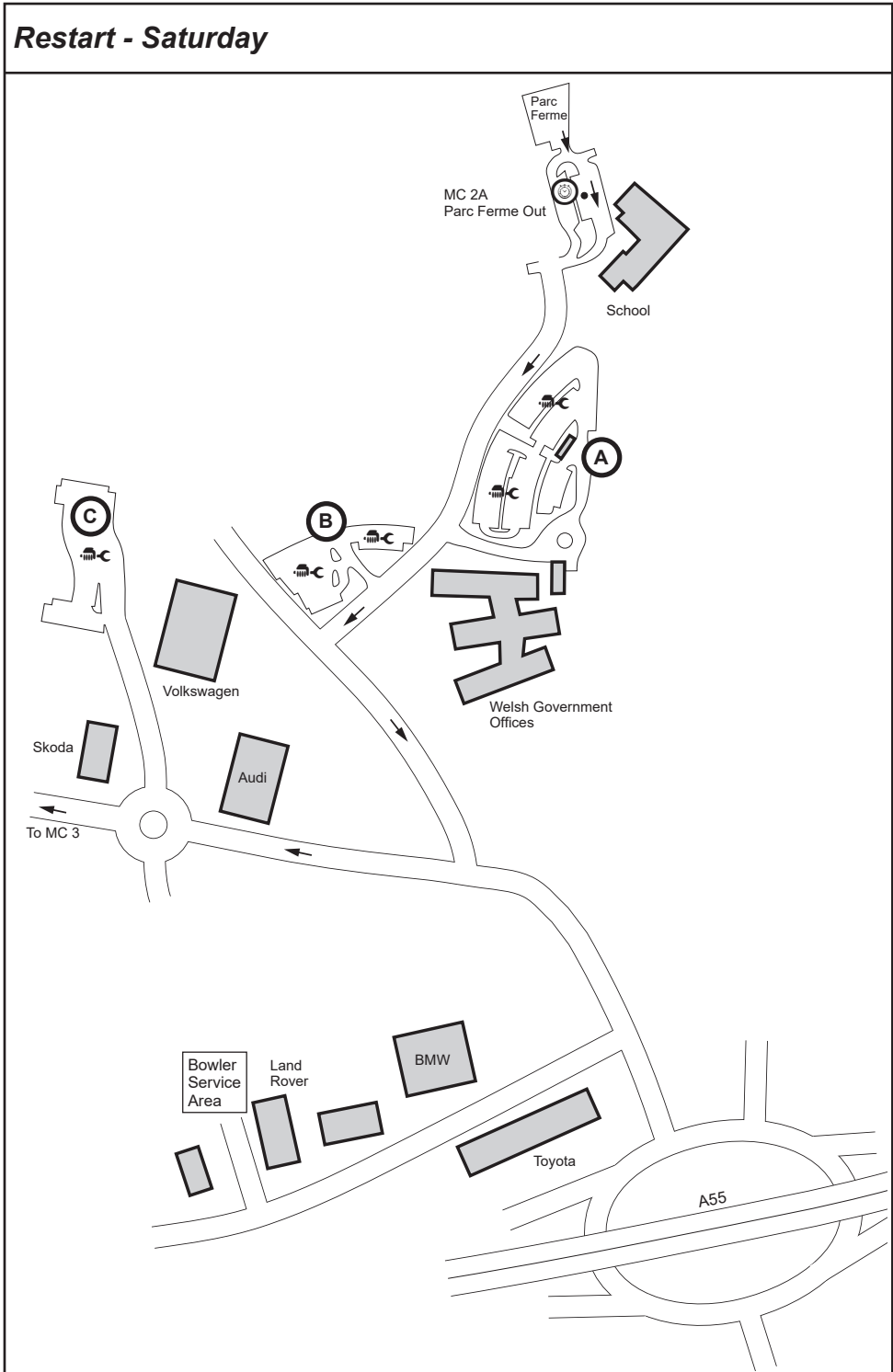


Service A



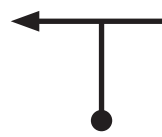









NOTES

Restart - Saturday

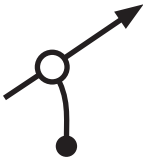





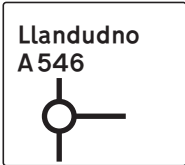
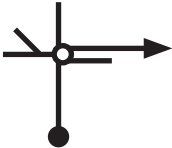








RS 2C	MC 2A Parc Fermé - Out			MC 3 Re-Start - Llandudno		
	Distance	5.20 Miles	Time	0 hr 15 min	Speed	20.80 Mph

Distance		Direction	Information	Miles to TC
Total	Partial			
0.00	0.00	 1	 MC 2A Parc Ferme - Out <div style="border: 1px solid black; padding: 2px; display: inline-block;"> N 53° 17.165 W 03° 47.554 </div>	5.20
0.20	0.20	 2		5.00
0.31	0.11	 3		4.89
0.43	0.12	 4		4.77
1.04	0.61	 5		4.16
1.16	0.12	 6	 Caution - Speed Checks	4.04

0.24 ↻

RS 2C	MC 2A Parc Fermé - Out			MC 3 Re-Start - Llandudno		
	Distance	5.20 Miles	Time	0 hr 15 min	Speed	20.80 Mph





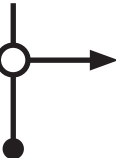
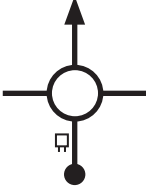

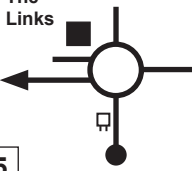



Distance		Direction	Information	Miles to TC
Total	Partial			
1.40	0.24	 7		3.80
2.11	0.71	 8	 Care & Quiet through Deganwy village	3.09
3.49	1.38	 9		1.71
3.67	0.18	 10		1.53
4.35	0.68	 11		0.85
4.85	0.50	 12		0.35

RS 2C	MC 2A Parc Fermé - Out			MC 3 Re-Start - Llandudno		
	Distance	5.20 Miles	Time	0 hr 15 min	Speed	20.80 Mph
Distance		Direction	Information	Miles to TC		
Total	Partial					
4.92	0.07	 13		0.28		
5.07	0.15	 14		0.13		
5.12	0.05	 15	<p>Onto Promenade If you think you have an oil leak do not go onto promenade, advise marshal Use Hazard Lights and 5mph to public road</p>	0.08		
5.20	0.08	 16	 <p>MC 3</p> <div style="border: 1px solid black; padding: 2px; width: fit-content;"> <p>N 53° 19.566 W 03° 49.795</p> </div>	0.00		



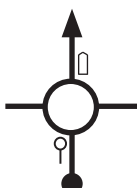

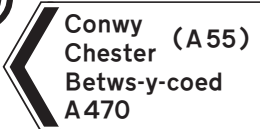


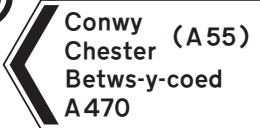


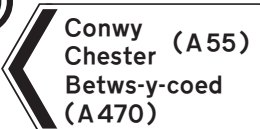
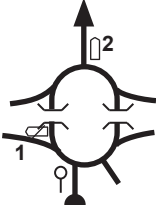

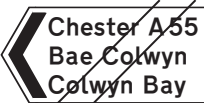

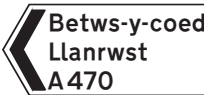
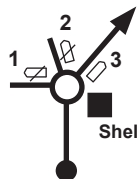

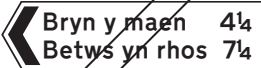




NOTES

RS 2D	MC 3 Start - Llandudno		TC 3 Clocaenog East 1			
	Distance	41.23 Miles	Time	1 hr 35 min	Speed	26.04 Mph

Distance		Direction	Information	Miles to TC
Total	Partial			
0.00	0.00	 1	 MC 3 Use Hazard Lights and 5mph to public road N 53° 19.566 W 03° 49.795	41.23
0.03	0.03	 2	 Join Public Road	41.20
0.67	0.64	 3		40.56
0.75	0.08	 4	<div style="border: 1px solid black; padding: 5px;"> Deganwy B 5115 Betws-y-coed (A470) Conwy (A55) Chester  </div>	40.48
1.05	0.30	The Links  5	<div style="border: 1px solid black; padding: 5px;">  Betws-y-coed A470 Conwy (A55) Chester </div>	40.18
1.55	0.50	 6	 <div style="border: 1px solid black; padding: 5px; display: inline-block;"> Betws y coed A470 Conwy (A55) Chester </div>	39.68

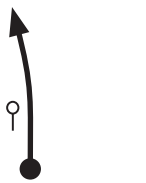

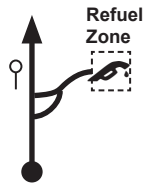







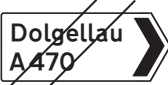

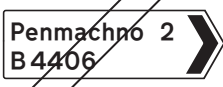
0.54 ↘

RS 2D	MC 3 Start - Llandudno		TC 3 Clocaenog East 1			
	Distance	41.23 Miles	Time	1 hr 35 min	Speed	26.04 Mph

Distance		Direction	Information	Miles to TC
Total	Partial			
2.09	0.54	 7	 	39.14
2.85	0.76	 8	 	38.38
3.33	0.48	 9	 	37.90
4.14	0.81	 10	 1   2 	37.09
4.29	0.15	 11	1  2  3 	36.94
4.92	0.63	 12	  ! Possible Police speed checks !	36.31













9.82

RS 2D	MC 3 Start - Llandudno		TC 3 Clocaenog East 1			
	Distance	41.23 Miles	Time	1 hr 35 min	Speed	26.04 Mph





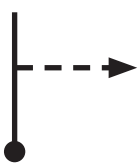




Distance		Direction	Information	Miles to TC
Total	Partial			
14.74	9.82		 (Llanrwst)	26.49
15.12	0.38		 Refuel Zone to Right	26.11
15.25	0.13			25.98
19.31	4.06		 	21.92
19.41	0.10			21.82
21.02	1.61			20.21

4.32

RS 2D	MC 3 Start - Llandudno		TC 3 Clocaenog East 1			
	Distance	41.23 Miles	Time	1 hr 35 min	Speed	26.04 Mph

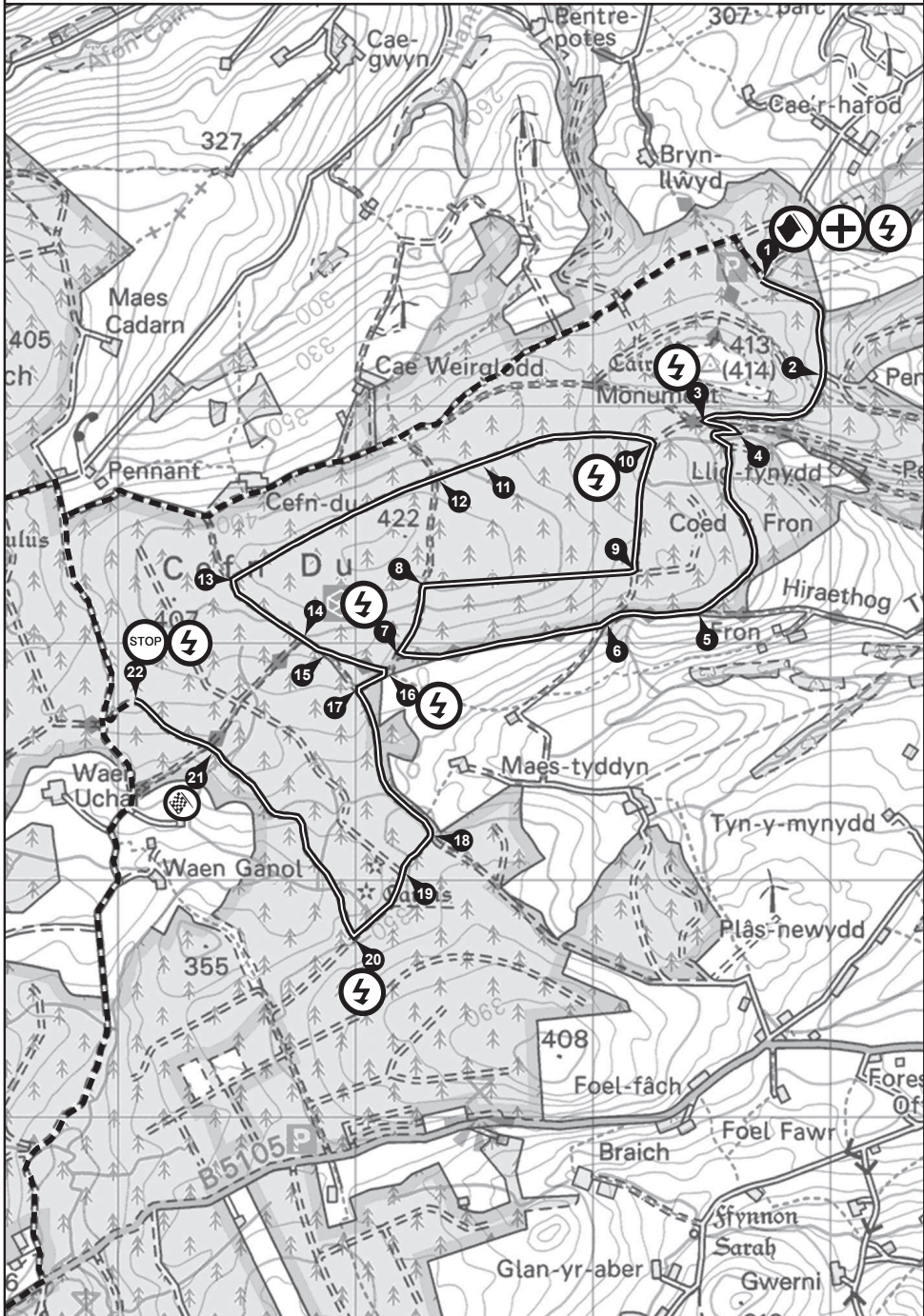
Distance		Direction	Information	Miles to TC
Total	Partial			
25.34	4.32	 19	 PENTREFOELAS Croeso - Gyrrwch yn ofalus Welcome - Please drive carefully ! Speed Checks !	15.89
30.75	5.41	 20	 Cerrigydrudion B 5105 Llyn Brenig (B 4501)	10.48
30.93	0.18	 21	 (Cerrigydrudion) ! Slow	10.30
30.97	0.04	 22	 Ruthin Rhuthun 14 B 5105	10.26
33.34	2.37	 23	 (Llanfihangel Glyn Myfyr) Care and Quiet ! Speed checks likely	7.89
36.97	3.63	 24	 Care - Narrow Road	4.26

1.30

RS 2D	MC 3 Start - Llandudno		TC 3 Clocaenog East 1			
	Distance	41.23 Miles	Time	1 hr 35 min	Speed	26.04 Mph
Distance		Direction	Information	Miles to TC		
Total	Partial					
38.27	1.30	 25		2.96		
38.59	0.32	 26	Pass SS 3 exit	2.64		
39.16	0.57	 27	! Narrow Road !	2.07		
41.14	1.98	 28	Onto Gravel	0.09		
41.23	0.09	 29	 TC 3 N 53° 05.363 W 03° 23.711	0.00		
	0.06	 1	 SS 3 N 53° 05.324 W 03° 23.665			





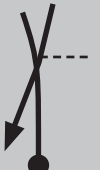

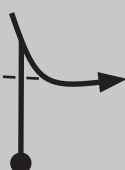





SS 3 Jolly Hire Clocaenog East 1



© Crown Copyright and database rights 2022. Ordnance Survey Licence No. 100064619

SS 3	SS 3 Jolly Hire Clocaenog East 1					
	Distance	6.49 Miles	Bogey	5 Min 34 Sec	Target	13 Minutes

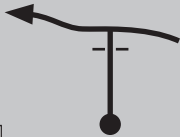



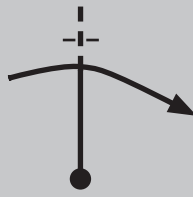




Distance		Direction	Information	Miles to FF
Total	Partial			
0.00	0.00	 1	 SS 3 Clocaenog East 1 N 53° 05.324 W 03° 23.665	6.49
0.34	0.34	 2		6.15
0.73	0.39	 3		5.76
0.79	0.06	 4		5.70
1.44	0.65	 5		5.05
1.67	0.23	 6		4.82

SS 3	SS 3 Jolly Hire Clocaenog East 1					
	Distance	6.49 Miles	Bogey	5 Min 34 Sec	Target	13 Minutes

Distance		Direction	Information	Miles to FF
Total	Partial			
2.25	0.58	 7		4.24
2.49	0.24	 8		4.00
3.03	0.54	 9		3.46
3.36	0.33	 10		3.13
3.82	0.46	 11	Chicane	2.67
3.96	0.14	 12		2.53

0.59 ↻

SS 3	SS 3 Jolly Hire Clocaenog East 1					
	Distance	6.49 Miles	Bogey	5 Min 34 Sec	Target	13 Minutes

Distance		Direction	Information	Miles to FF
Total	Partial			
4.55	0.59	 13		1.94
4.80	0.25	 14		1.69
4.88	0.08	 15		1.61
5.05	0.17	 16		1.44
5.14	0.09	 17		1.35
5.59	0.45	 18		0.90

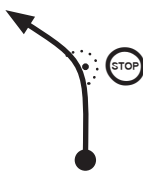




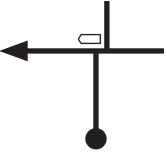



0.11 ↘

SS 3	SS 3 Jolly Hire Clocaenog East 1				
	Distance	6.49 Miles	Bogey	5 Min 34 Sec	Target

Distance		Direction	Information	Miles to FF
Total	Partial			
5.70	0.11	 19		0.79
5.83	0.13	 20	 Tightened Junction	0.66
6.49	0.66	 21	 Flying Finish	0.00
6.70	0.21	 22	 SF 3	
			 N 53° 04.237 W 03° 25.703	
			 N 53° 04.329 W 03° 25.942	








RS 3	SF 3 Clocaenog East 1		TC 4 Brenig 1			
	Distance	4.12 Miles	Time	0 hr 12 min	Speed	20.60 Mph

Distance		Direction	Information	Miles to TC
Total	Partial			
0.00	0.00	 1	 SF 3 <div style="border: 1px solid black; padding: 2px; display: inline-block;"> N 53° 04.329 W 03° 25.942 </div>	4.12
0.14	0.14	 2	 PC 3	3.98
0.72	0.58	 3		3.40
0.81	0.09	 4	 <div style="border: 1px solid black; padding: 2px; display: inline-block;"> Pentrellyncymer </div>	3.31
2.99	2.18	 5		1.13
3.20	0.21	 6	Onto Gravel	0.92

! 0.09

Emergency Number - (+44) 07983 521613

RS 3	SF 3 Clocaenog East 1		TC 4 Brenig 1			
	Distance	4.12 Miles	Time	0 hr 12 min	Speed	20.60 Mph

Distance		Direction	Information	Miles to TC
Total	Partial			
3.29	0.09			0.83
		7		
4.12	0.83		 TC 4 N 53° 04.018 W 03° 29.893	0.00
		8		
	0.03		 SS 4 N 53° 03.993 W 03° 29.920	
		1		



NOTES













SS 4 Brenig 1



© Crown Copyright and database rights 2022. Ordnance Survey Licence No. 100064619



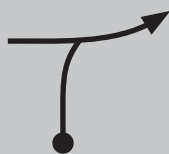





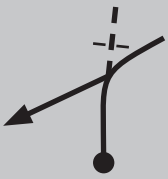
Emergency Number - (+44) 07983 521613

SS 4	SS 4 Brenig 1					
	Distance	4.46 Miles	Bogey	3 Min 50 Sec	Target	9 Minutes

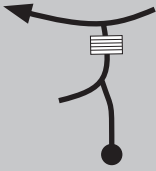





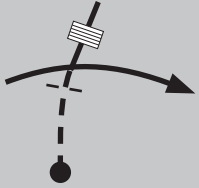


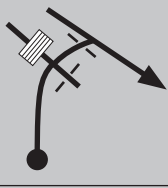




Distance		Direction	Information	Miles to FF
Total	Partial			
0.00	0.00	 1	   SS 4 Brenig 1 N 53° 03.993 W 03° 29.920	4.46
0.37	0.37	 2		4.09
0.41	0.04	 3		4.05
0.60	0.19	 4		3.86
0.83	0.23	 5		3.63
1.44	0.61	 6	  Cross Asphalt road	3.02

0.21 ↻

SS 4	SS 4 Brenig 1					
	Distance	4.46 Miles	Bogey	3 Min 50 Sec	Target	9 Minutes

Distance		Direction	Information	Miles to FF
Total	Partial			
1.65	0.21	 7		2.81
1.78	0.13	 8		2.68
1.86	0.08	 9	 Cross Asphalt road	2.60
1.90	0.04	 10		2.56
2.00	0.10	 11	 Cross Asphalt road	2.46
2.76	0.76	 12		1.70

0.25 ↻

SS 4		SS 4 Brenig 1				
Distance		4.46 Miles	Bogey	3 Min 50 Sec	Target	9 Minutes
Distance		Direction	Information	Miles to FF		
Total	Partial					
3.01	0.25	 13		1.45		
3.32	0.31	 14	 	1.14		
3.43	0.11	 15		1.03		
3.66	0.23	 16	 	Onto Asphalt 0.80		
4.30	0.64	 17	 	0.16		
4.46	0.16	 18	 <p>Flying Finish</p> <p>N 53° 04.600 W 03° 32.744</p>	0.00		



SS	SS 4 Brenig 1					
4	Distance	4.46 Miles	Bogey	3 Min 50 Sec	Target	9 Minutes

Distance		Direction	Information	Miles to FF
Total	Partial			
4.63	0.17		<p>SF 4</p> <div style="border: 1px solid black; padding: 2px; width: fit-content;"> N 53° 04.732 W 03° 32.663 </div>	



RS 4	SF 4 Brenig 1			TC 5 Alwen 1		
	Distance	2.11 Miles	Time	0 hr 05 min	Speed	25.32 Mph
Distance		Direction	Information		Miles to TC	
Total	Partial					
0.00	0.00	 1	 SF 4	N 53° 04.732 W 03° 32.663	2.11	
0.06	0.06	 2	 PC 4		2.05	
0.21	0.15	 3			1.90	
0.49	0.28	 4	 Join B4501 SS 5 exit ahead		1.62	
1.20	0.71	 5		Onto Gravel	0.91	
2.11	0.91	 6	 TC 5	N 53° 05.027 W 03° 34.423	0.00	

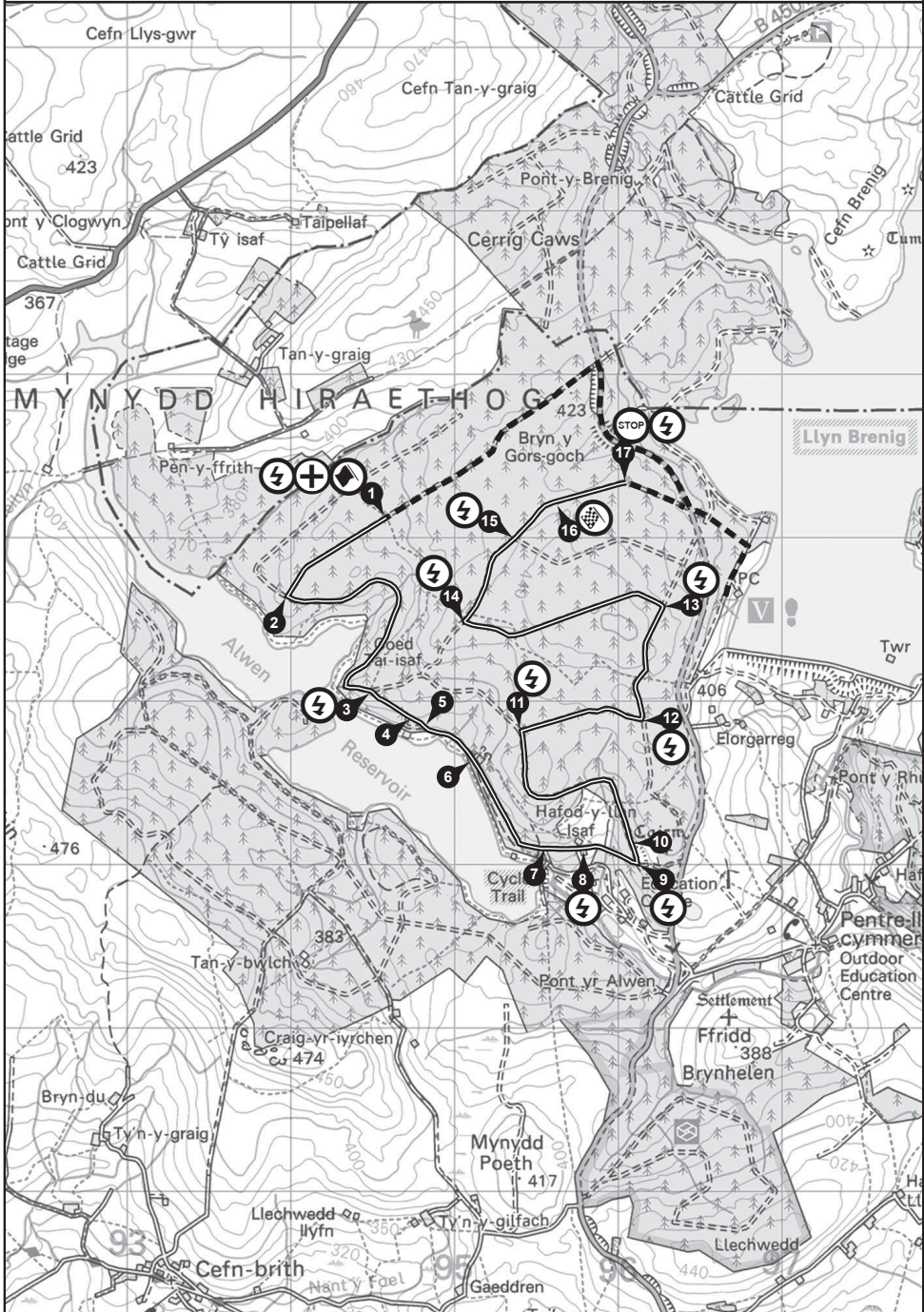
RS 4	SF 4 Brenig 1			TC 5 Alwen 1		
	Distance	2.11 Miles	Time	0 hr 05 min	Speed	25.32 Mph

Distance		Direction	Information	Miles to TC
Total	Partial			
	0.15		 SS 5 <div style="border: 1px solid black; padding: 2px; width: fit-content;"> N 53° 04.962 W 03° 34.590 </div>	



NOTES

SS 5 Gwynedd Forklift Trucks Alwen 1


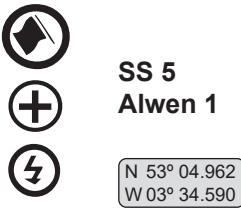









© Crown Copyright and database rights 2022. Ordnance Survey Licence No. 100064619

Emergency Number - (+44) 07983 521613

Page 60














SS	SS 5 Gwynedd Forklift Trucks Alwen 1					
5	Distance	5.91 Miles	Bogey	5 Min 04 Sec	Target	12 Minutes

Distance		Direction	Information	Miles to FF
Total	Partial			
0.00	0.00	 1		5.91
0.44	0.44	 2		5.47
1.45	1.01	 3		4.46
1.62	0.17	 4		4.29
1.70	0.08	 5		4.21
1.90	0.20	 6		4.01

0.53 ↻

Emergency Number - (+44) 07983 521613

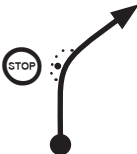

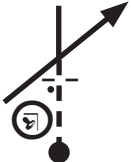









SS 5	SS 5 Gwynedd Forklift Trucks Alwen 1					
	Distance	5.91 Miles	Bogey	5 Min 04 Sec	Target	12 Minutes

Distance		Direction	Information	Miles to FF
Total	Partial			
2.43	0.53	 7		3.48
2.54	0.11	 8		3.37
2.78	0.24	 9	  Tightened Junction	3.13
2.87	0.09	 10		3.04
3.64	0.77	 11		2.27
4.10	0.46	 12		1.81

SS 5		SS 5 Gwynedd Forklift Trucks Alwen 1			
Distance		5.91 Miles	Bogey	5 Min 04 Sec	Target 12 Minutes
Distance		Direction	Information	Miles to FF	
Total	Partial				
4.52	0.42	 13		1.39	
5.31	0.79	 14		0.60	
5.68	0.37	 15		0.23	
5.91	0.23	 16	 Flying Finish N 53° 05.044 W 03° 33.536	0.00	
6.15	0.24	 17	 SF 5 N 53° 05.118 W 03° 33.204		




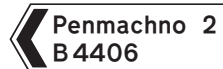








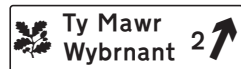
NOTES

RS 5	SF 5 Alwen 1		TC 6 Penmachno 1			
	Distance	19.14 Miles	Time	0 hr 45 min	Speed	25.52 Mph

Distance		Direction	Information	Miles to TC
Total	Partial			
0.00	0.00	 1	 SF 5 <div style="border: 1px solid black; padding: 2px;"> N 53° 05.118 W 03° 33.204 </div>	19.14
0.25	0.25	 2	 PC 5 !! Spectators Join B4501	18.89
4.57	4.32	 3	 <div style="border: 1px solid black; padding: 2px;"> CERRIG-Y-DRUDION Gyrrwch yn araf Please drive slowly </div>	14.57
4.63	0.06	 4		14.51
4.77	0.14	 5	 <div style="border: 1px solid black; padding: 2px;"> Betws-y-coed Llangollen (A5) Bala (B4501) </div>	14.37
5.00	0.23	 6	 <div style="border: 1px solid black; padding: 2px;"> Betws-y-coed A5 </div>	14.14

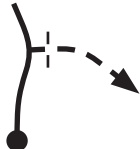





4.98 ↻

RS 5	SF 5 Alwen 1		TC 6 Penmachno 1			
	Distance	19.14 Miles	Time	0 hr 45 min	Speed	25.52 Mph

Distance		Direction	Information	Miles to TC
Total	Partial			
9.98	4.98	 7	 (Pentrefoelas) ! Speed Checks !	9.16
14.78	4.80	 8		4.36
16.41	1.63	 9	 	2.73
16.82	0.41	 10	 ! Slow and Quiet !	2.32
17.19	0.37	 11	CARE - Very Narrow Road 	1.95
17.61	0.42	 12		1.53

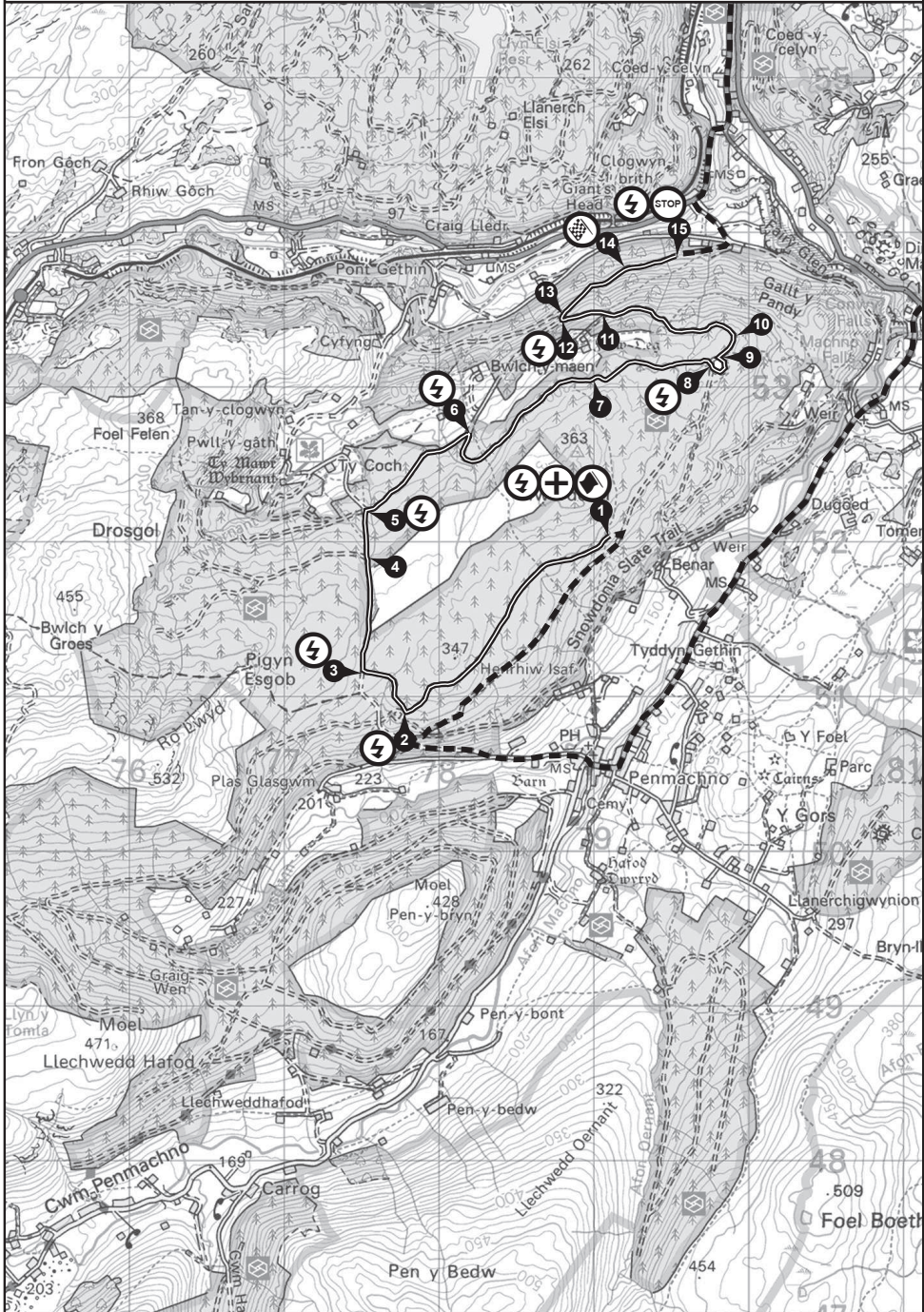
0.31 ↘

RS 5	SF 5 Alwen 1		TC 6 Penmachno 1			
	Distance	19.14 Miles	Time	0 hr 45 min	Speed	25.52 Mph

Distance		Direction	Information	Miles to TC
Total	Partial			
17.92	0.31	 13	Onto Gravel	1.22
18.02	0.10	 14		1.12
19.14	1.12	 15	 TC 6 N 53° 03.111 W 03° 48.260	0.00
	0.04	 1	 SS 6 N 53° 03.111 W 03° 48.305	



SS 6 Penmachno 1



© Crown Copyright and database rights 2022. Ordnance Survey Licence No. 100064619

Emergency Number - (+44) 07983 521613

Page 68

SS 6	SS 6 Penmachno 1					
	Distance	5.49 Miles	Bogey	4 Min 43 Sec	Target	11 Minutes




Distance		Direction	Information	Miles to FF
Total	Partial			
0.00	0.00	 1	 SS 6 Penmachno 1 <div style="border: 1px solid black; padding: 2px; display: inline-block;"> N 53° 03.111 W 03° 48.305 </div>	5.49
1.13	1.13	 2	 Around Triangle	4.36
1.43	0.30	 3	 Onto Asphalt	4.06
1.90	0.47	 4		3.59
2.07	0.17	 5	 Onto Gravel	3.42
2.69	0.62	 6	 	2.80

0.88 ↻

SS 6	SS 6 Penmachno 1				
	Distance	5.49 Miles	Bogey	4 Min 43 Sec	Target

Distance		Direction	Information	Miles to FF
Total	Partial			
3.57	0.88	 7		1.92
4.07	0.50	 8		1.42
4.22	0.15	 9		1.27
4.33	0.11	 10	 	Fresh Air Drop 1.16
4.90	0.57	 11		0.59
5.12	0.22	 12		0.37





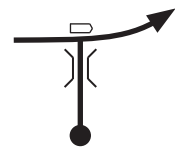




SS 6	SS 6 Penmachno 1				
	Distance	5.49 Miles	Bogey	4 Min 43 Sec	Target

Distance		Direction	Information	Miles to FF
Total	Partial			
5.20	0.08	 13		0.29
5.49	0.29	 14	Flying Finish <div style="border: 1px solid black; padding: 2px; display: inline-block;"> N 53° 04.029 W 03° 48.239 </div>	0.00
5.71	0.22	 15	SF 6 <div style="border: 1px solid black; padding: 2px; display: inline-block;"> N 53° 04.100 W 03° 47.965 </div>	







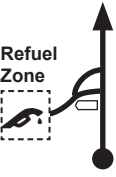



NOTES

RS 6	SF 6 Penmachno 1		TC 6A Bodnant Regroup - In			
	Distance	12.74 Miles	Time	0 hr 30 min	Speed	25.48 Mph





Distance		Direction	Information	Miles to TC
Total	Partial			
0.00	0.00	 <p>1</p>	 <p>SF 6</p> <p>N 53° 04.100 W 03° 47.965</p>	
0.21	0.21	 <p>2</p>	 <p>PC 6</p>	
0.42	0.21	 <p>3</p>	<p>!</p> <p>Betws-y-coed A470(A5) ➔</p>	
0.73	0.31	 <p>4</p>		
0.36	0.63	 <p>5</p>	 <p>Betws-y-coed A5 Bangor A5 Llandudno (A470) Conwy (A55)</p>	
1.45	0.09	 <p>6</p>	<p>Llandudno A470 Conwy (A55) ➔</p>	

3.00 ➔

RS 6	SF 6 Penmachno 1		TC 6A Bodnant Regroup - In			
	Distance	12.74 Miles	Time	0 hr 30 min	Speed	25.48 Mph

Distance		Direction	Information	Miles to TC
Total	Partial			
4.45	3.00	 7	40 (Llanrwst) ! Speed Checks !	
4.85	0.40	 8	30 (Llanrwst) ! Speed Checks !	
5.41	0.56	 9	20	
5.51	0.10	 10		
5.64	0.13	 11	Refuel area on Left  	
12.59	6.95	 12	Pass exit from Regroup	

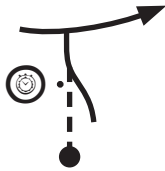


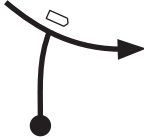







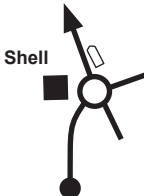

RS 6	SF 6 Penmachno 1	TC 6A Bodnant Regroup - In	
	Distance 12.74 Miles	Time 0 hr 30 min	Speed 25.48 Mph

Distance		Direction	Information	Miles to TC
Total	Partial			
12.69	0.10	 13		
12.74	0.05	 14	 TC 6A Regroup - In <div style="border: 1px solid black; padding: 2px; width: fit-content;"> N 53° 13.912 W 03° 48.487 </div>	



NOTES

RS 6B	TC 6B Bodnant Regroup - Out		MC 4 Service B - In			
	Distance	4.57 Miles	Time	0 hr 10 min	Speed	27.42 Mph

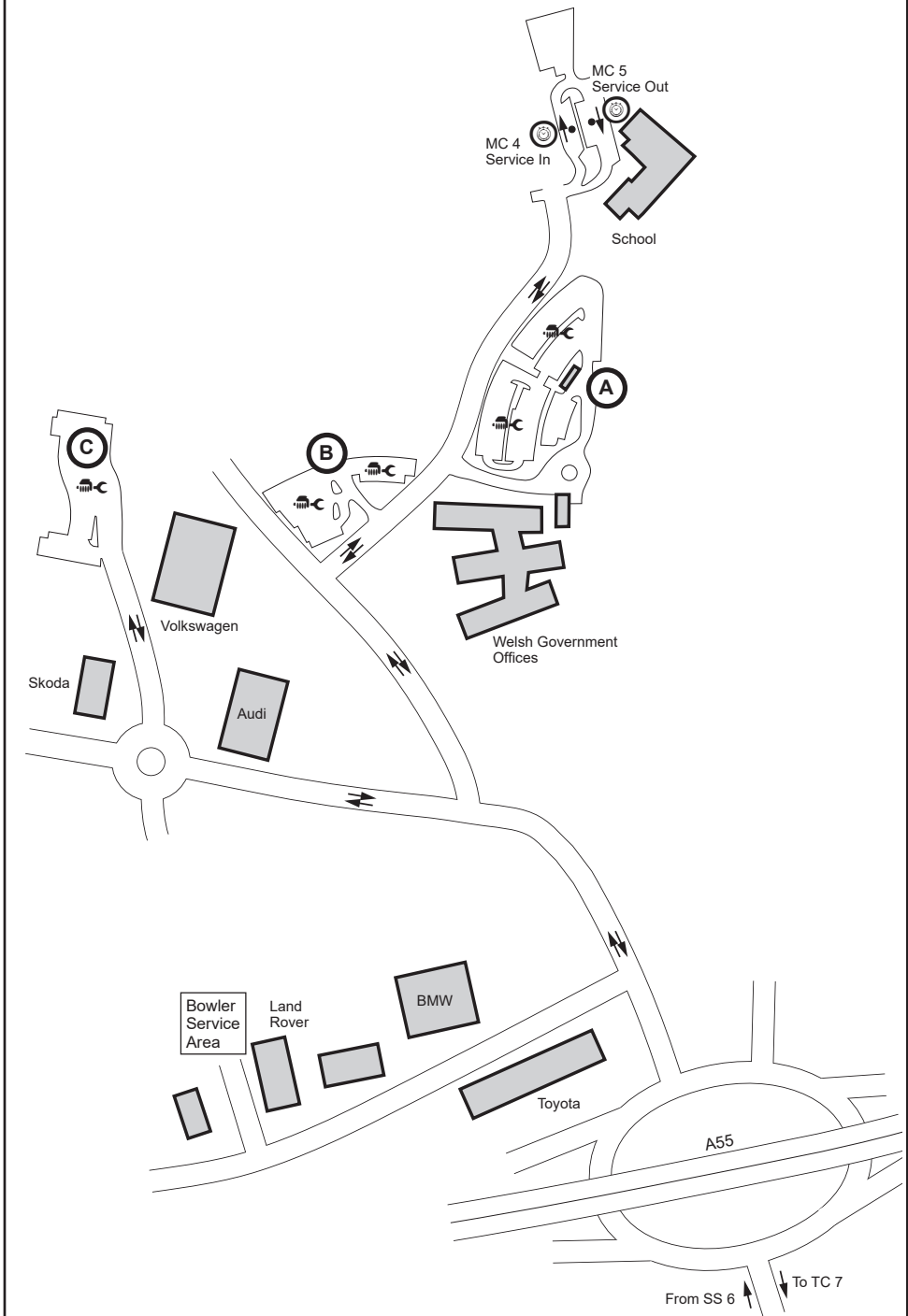
Distance		Direction	Information	Miles to TC
Total	Partial			
0.00	0.00	 1	  TC 6B Regroup - Out <div style="border: 1px solid black; padding: 2px;"> N 53° 13.887 W 03° 48.527 </div>	4.57
0.06	0.06	 2	 <div style="border: 1px solid black; padding: 5px;"> Conwy 5 Llandudno 7 A470  </div>	4.51
0.16	0.10	 3	Pass Regroup entrance	4.41
2.27	2.11	 4		2.30
2.61	0.34	 5	 <div style="border: 1px solid black; padding: 5px;"> LLANSANFFRAID GLAN CONWY Gyrrwch ym ddiogel Drive safely </div> ! Speed Checks !	1.96
3.94	1.33	 6	<div style="border: 1px solid black; padding: 5px;">  Llandudno A470 Conwy Chester (A55) </div>	0.63

! 0.05

RS 6B	TC 6B Bodnant Regroup - Out		MC 4 Service B - In			
	Distance	4.57 Miles	Time	0 hr 10 min	Speed	27.42 Mph
Distance		Direction	Information			Miles to TC
Total	Partial					
3.99	0.05	7 	 Cyffordd Llandudno Llandudno Junction			0.58
4.14	0.15	8 	 Bowler Service Area to left			0.43
4.24	0.10	9 	 			0.33
4.35	0.11	10 	 SARN MYNACH MC 4 is at the far end of the Service Area. No servicing permitted until after booking in to MC 4			0.22
4.57	0.22	11 	 MC 4 Service - In N 53° 17.170 W 03° 47.573			0.00
		12				



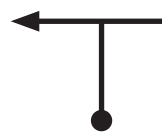










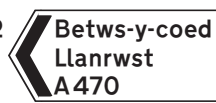
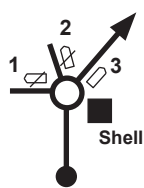

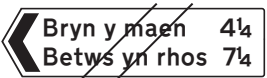



Service B



NOTES

RS 6C	MC 5 Service B - Out		TC 7 Clocaenog East 2			
	Distance	37.57 Miles	Time	1 hr 25 min	Speed	26.52 Mph

Distance		Direction	Information	Miles to TC
Total	Partial			
0.00	0.00		 MC 5 Service - Out	37.57
0.20	0.20		 	37.37
0.31	0.11		 	37.26
0.40	0.09			37.17
0.45	0.05		 1  2 	37.12
0.63	0.18		1  2  3 	36.94

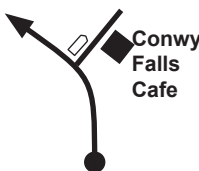
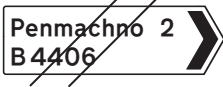




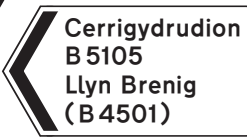


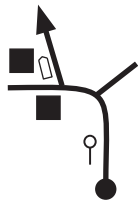

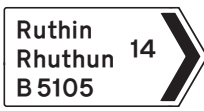


0.63

RS 6C	MC 5 Service B - Out		TC 7 Clocaenog East 2			
	Distance	37.57 Miles	Time	1 hr 25 min	Speed	26.52 Mph







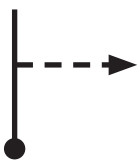



Distance		Direction	Information	Miles to TC
Total	Partial			
1.26	0.63		<div style="border: 1px solid black; padding: 5px; margin: 5px;"> LLANSANFFRAID GLAN CONWY Gyrrwch yn ddiog! Drive safely </div> <p>! Possible Police speed checks !</p>	36.31
11.08	9.82		<p>(Llanrwst)</p>	26.49
11.46	0.38		<p>Refuel Zone to Right</p>	26.11
11.59	0.13		<div style="border: 1px solid black; padding: 5px; display: inline-block;"> Betws-y-coed A470 </div>	25.98
15.65	4.06		<div style="border: 1px solid black; padding: 5px; display: inline-block; margin-top: 10px;"> Llangollen Pentrefoelas A5 </div>	21.92
15.75	0.10		<div style="border: 1px solid black; padding: 5px; display: inline-block; margin-top: 10px;"> <div style="text-decoration: line-through;"> Dolgellau A470 </div> </div>	21.82

1.61 ↻

RS 6C	MC 5 Service B - Out			TC 7 Clocaenog East 2		
	Distance	37.57 Miles	Time	1 hr 25 min	Speed	26.52 Mph



Distance		Direction	Information	Miles to TC
Total	Partial			
17.36	1.61	 13		20.21
21.68	4.32	 14	 PENTREFOELAS Croeso - Gyrrwch yn ofalus Welcome - Please drive carefully ! Speed Checks !	15.89
27.09	5.41	 15	 	10.48
27.27	0.18	 16	 (Cerrigydrudion) ! Slow	10.30
27.31	0.04	 17	 	10.26
29.68	2.37	 18	 (Llanfihangel Glyn Myfyr) Care and Quiet ! Speed checks likely	7.89

3.63

RS 6C	MC 5 Service B - Out			TC 7 Clocaenog East 2		
	Distance	37.57 Miles	Time	1 hr 25 min	Speed	26.52 Mph
Distance		Direction	Information	Miles to TC		
Total	Partial					
33.31	3.63	 19	 Care - Narrow Road	4.26		
34.61	1.30	 20		2.96		
34.93	0.32	 21	Pass SS 7 exit	2.64		
35.50	0.57	 22	! Narrow Road !	2.07		
37.48	1.98	 23	Onto Gravel	0.09		
37.57	0.09	 24	 TC 7 	0.00		

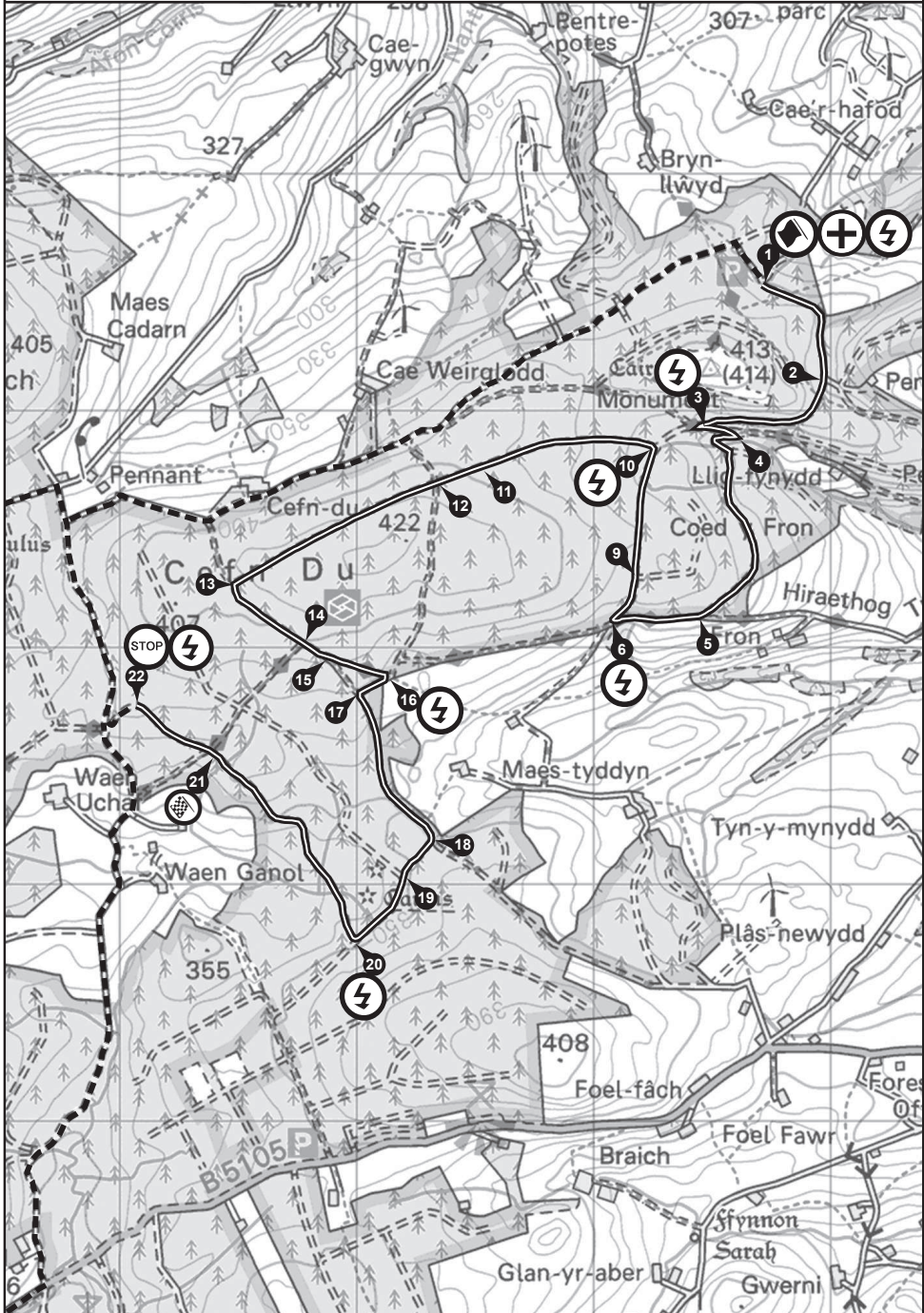


RS	MC 5 Service B - Out	TC 7 Clocaenog East 2
6C	Distance 37.57 Miles	Time 1 hr 25 min
	Speed 26.52 Mph	

Distance		Direction	Information	Miles to TC
Total	Partial			
	0.06		 SS 7 <div style="border: 1px solid gray; padding: 2px; width: fit-content;"> N 53° 05.324 W 03° 23.665 </div>	















SS 7 Jolly Hire Clocaenog East 2






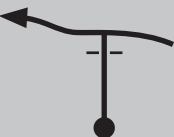




© Crown Copyright and database rights 2022. Ordnance Survey Licence No. 100064619

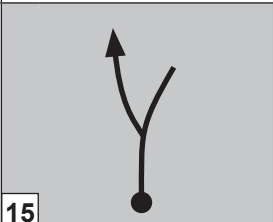
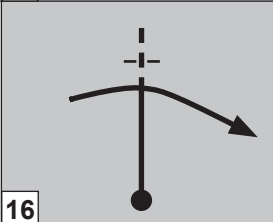
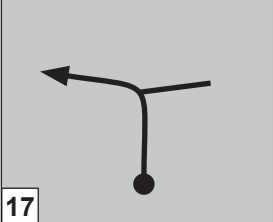
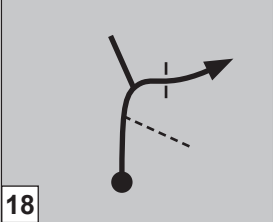
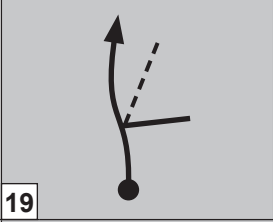
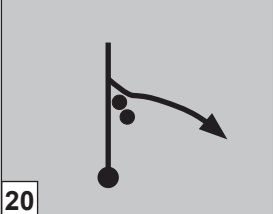
SS 7	SS 7 Jolly Hire Clocaenog East 2					
	Distance	5.27 Miles	Bogey	4 Min 32 Sec	Target	11 Minutes

Distance		Direction	Information	Miles to FF
Total	Partial			
0.00	0.00	 1	   SS 7 Clocaenog East 2	5.27
0.34	0.34	 2		4.93
0.73	0.39	 3		4.54
0.79	0.06	 4		4.48
1.44	0.65	 5		3.83
1.67	0.23	 6		3.60

SS 7	SS 7 Jolly Hire Clocaenog East 2				
	Distance	5.27 Miles	Bogey	4 Min 32 Sec	Target

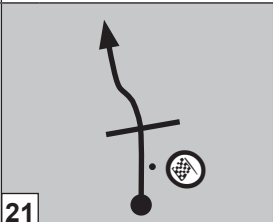

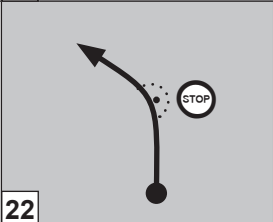


Distance		Direction	Information	Miles to FF
Total	Partial			
1.81	0.14	 9	Note - There is no Post 7 or 8 on this stage	3.46
2.14	0.33	 10		3.13
2.60	0.46	 11	Chicane	2.67
2.74	0.14	 12		2.53
3.33	0.59	 13		1.94
3.58	0.25	 14		1.69

SS 7	SS 7 Jolly Hire Clocaenog East 2				
	Distance	5.27 Miles	Bogey	4 Min 32 Sec	Target

Distance		Direction	Information	Miles to FF
Total	Partial			
3.66	0.08			1.61
3.83	0.17		⚡	1.44
3.92	0.09			1.35
4.37	0.45		⚠	0.90
4.48	0.11			0.79
4.61	0.13		⚡ Tightened Junction	0.66

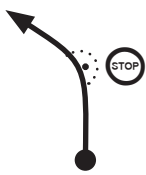




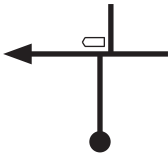

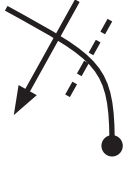

0.66 ↻

SS 7	SS 7 Jolly Hire Clocaenog East 2				
	Distance	5.27 Miles	Bogey	4 Min 32 Sec	Target

Distance		Direction	Information	Miles to FF
Total	Partial			
5.27	0.66	 21	 Flying Finish <div style="border: 1px solid black; padding: 2px; width: fit-content;"> N 53° 04.237 W 03° 25.703 </div>	0.00
5.48	0.21	 22	 SF 7  <div style="border: 1px solid black; padding: 2px; width: fit-content;"> N 53° 04.329 W 03° 25.942 </div>	








RS 7	SF 7 Clocaenog East 2		TC 8 Brenig 2			
	Distance	4.12 Miles	Time	0 hr 12 min	Speed	20.60 Mph

Distance		Direction	Information	Miles to TC
Total	Partial			
0.00	0.00	 1	 SF 7 <div style="border: 1px solid black; padding: 2px; width: fit-content;"> N 53° 04.329 W 03° 25.942 </div>	4.12
0.14	0.14	 2	 PC 7	3.98
0.72	0.58	 3		3.40
0.81	0.09	 4	 <div style="border: 1px solid black; padding: 2px; display: inline-block;"> Pentrellyncymer </div>	3.31
2.99	2.18	 5		1.13
3.20	0.21	 6	Onto Gravel	0.92

! 0.09

Emergency Number - (+44) 07983 521613

RS 7	SF 7 Clocaenog East 2		TC 8 Brenig 2		
	Distance	4.12 Miles	Time	0 hr 12 min	Speed

Distance		Direction	Information	Miles to TC
Total	Partial			
3.29	0.09			0.83
		7		
4.12	0.83		 TC 8 N 53° 04.018 W 03° 29.893	0.00
		8		
	0.03		 SS 8 N 53° 03.993 W 03° 29.920	
		1		



NOTES

SS 8 Brenig 2












© Crown Copyright and database rights 2022. Ordnance Survey Licence No. 100064619

Emergency Number - (+44) 07983 521613

Page 94

SS	SS 8 Brenig 2					
8	Distance	4.46 Miles	Bogey	3 Min 50 Sec	Target	9 Minutes

Distance		Direction	Information	Miles to FF
Total	Partial			
0.00	0.00	 1	 SS 8 Brenig 2 N 53° 03.993 W 03° 29.920	4.46
0.37	0.37	 2		4.09
0.41	0.04	 3		4.05
0.60	0.19	 4		3.86
0.83	0.23	 5		3.63
1.44	0.61	 6	 Cross Asphalt road	3.02

0.21 ↻

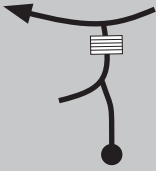





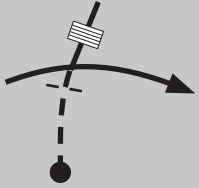


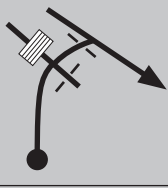




Emergency Number - (+44) 07983 521613

SS 8	SS 8 Brenig 2					
	Distance	4.46 Miles	Bogey	3 Min 50 Sec	Target	9 Minutes

Distance		Direction	Information	Miles to FF
Total	Partial			
1.65	0.21	 7		2.81
1.78	0.13	 8		2.68
1.86	0.08	 9	 Cross Asphalt road	2.60
1.90	0.04	 10		2.56
2.00	0.10	 11	 Cross Asphalt road	2.46
2.76	0.76	 12		1.70

0.25 ↻

SS	SS 8 Brenig 2					
8	Distance	4.46 Miles	Bogey	3 Min 50 Sec	Target	9 Minutes

Distance		Direction	Information	Miles to FF
Total	Partial			
3.01	0.25	 13		1.45
3.32	0.31	 14	 	1.14
3.43	0.11	 15		1.03
3.66	0.23	 16	 	Onto Asphalt 0.80
4.30	0.64	 17	 	0.16
4.46	0.16	 18		Flying Finish 0.00 N 53° 04.600 W 03° 32.744

0.17 ↻

Emergency Number - (+44) 07983 521613

SS	SS 8 Brenig 2					
8	Distance	4.46 Miles	Bogey	3 Min 50 Sec	Target	9 Minutes

Distance		Direction	Information	Miles to FF
Total	Partial			
4.63	0.17		<p>SF 8</p> <div style="border: 1px solid black; padding: 2px; width: fit-content;"> N 53° 04.732 W 03° 32.663 </div>	





RS 8	SF 8 Brenig 2			TC 9 Alwen 2		
	Distance	2.11 Miles	Time	0 hr 05 min	Speed	25.32 Mph

Distance		Direction	Information	Miles to TC
Total	Partial			
0.00	0.00		<p>SF 8</p> <p>N 53° 04.732 W 03° 32.663</p>	2.11
0.06	0.06		<p>PC 8</p>	2.05
0.21	0.15			1.90
0.49	0.28		<p>Join B4501</p> <p>SS 9 exit ahead</p>	1.62
1.20	0.71		<p>Onto Gravel</p>	0.91
2.11	0.91		<p>TC 9</p> <p>N 53° 05.027 W 03° 34.423</p>	0.00

0.15

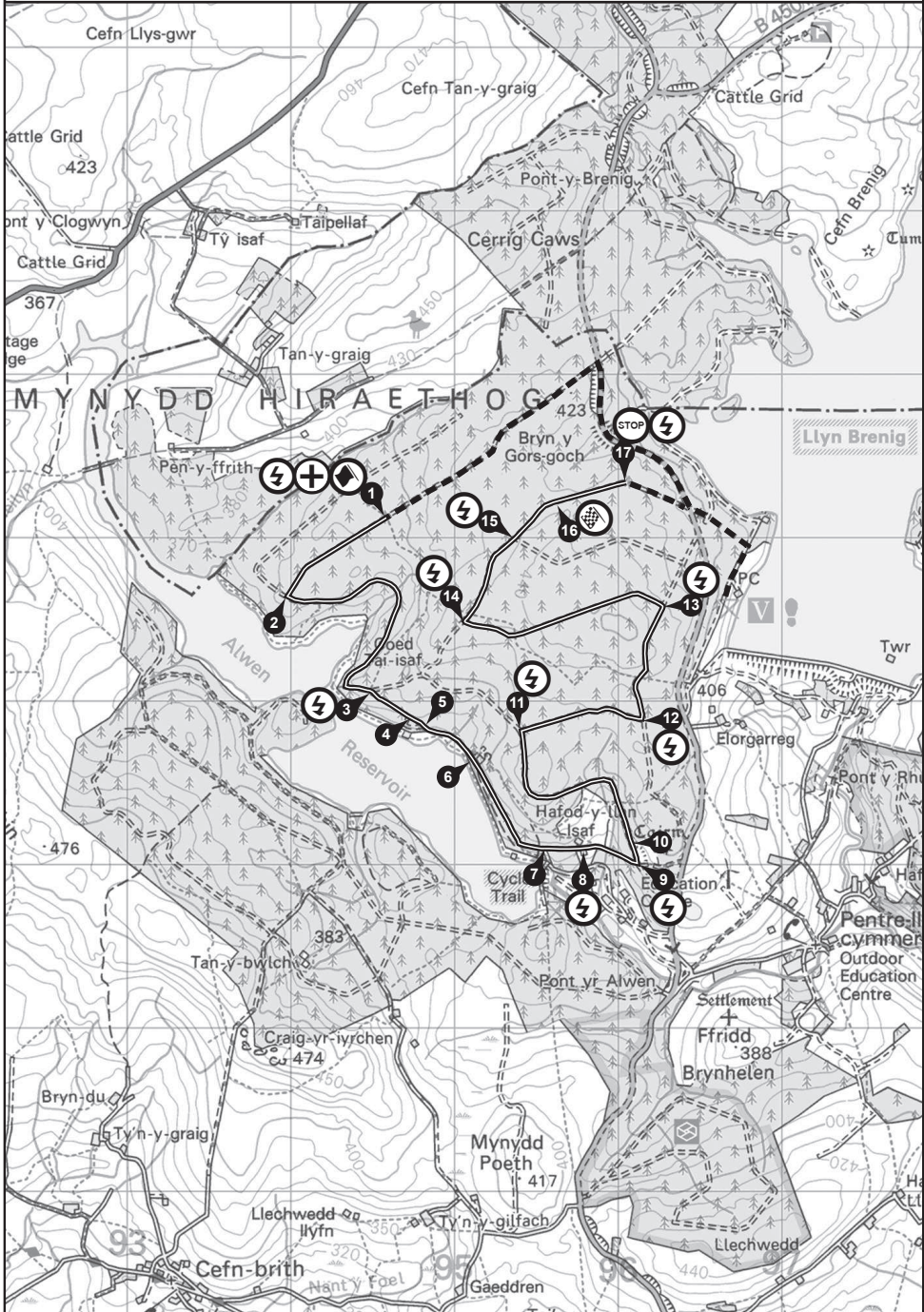
RS 8	SF 8 Brenig 2			TC 9 Alwen 2		
	Distance	2.11 Miles	Time	0 hr 05 min	Speed	25.32 Mph

Distance		Direction	Information	Miles to TC
Total	Partial			
	0.15		 SS 9 <div style="border: 1px solid black; padding: 2px; width: fit-content;"> N 53° 04.962 W 03° 34.590 </div>	












NOTES

SS 9 Gwynedd Forklift Trucks Alwen 2



© Crown Copyright and database rights 2022. Ordnance Survey Licence No. 100064619












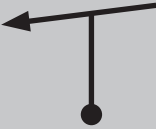

SS	SS 9 Gwynedd Forklift Trucks Alwen 2					
9	Distance	5.91 Miles	Bogey	5 Min 04 Sec	Target	12 Minutes

Distance		Direction	Information	Miles to FF
Total	Partial			
0.00	0.00	 1	 SS 9 Alwen 2 N 53° 04.962 W 03° 34.590	5.91
0.44	0.44	 2		5.47
1.45	1.01	 3		4.46
1.62	0.17	 4		4.29
1.70	0.08	 5		4.21
1.90	0.20	 6		4.01

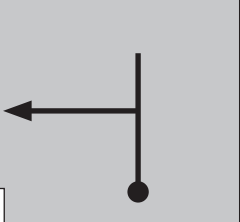

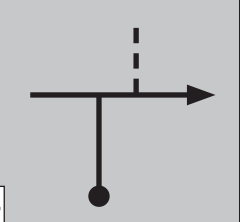



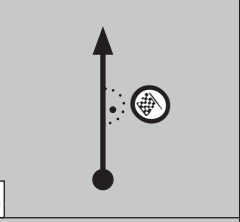

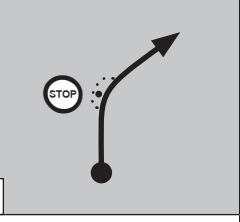


0.53 ↻

Emergency Number - (+44) 07983 521613

SS 9	SS 9 Gwynedd Forklift Trucks Alwen 2					
	Distance	5.91 Miles	Bogey	5 Min 04 Sec	Target	12 Minutes

Distance		Direction	Information	Miles to FF
Total	Partial			
2.43	0.53			3.48
2.54	0.11			3.37
2.78	0.24		 	Tightened Junction 3.13
2.87	0.09			3.04
3.64	0.77			2.27
4.10	0.46			1.81

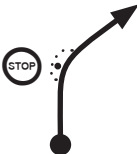

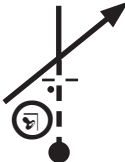









SS	SS 9 Gwynedd Forklift Trucks Alwen 2					
9	Distance	5.91 Miles	Bogey	5 Min 04 Sec	Target	12 Minutes

Distance		Direction	Information	Miles to FF
Total	Partial			
4.52	0.42	 13		1.39
5.31	0.79	 14		0.60
5.68	0.37	 15		0.23
5.91	0.23	 16	 Flying Finish <div style="border: 1px solid black; padding: 2px; display: inline-block;"> N 53° 05.044 W 03° 33.536 </div>	0.00
6.15	0.24	 17	 SF 9  <div style="border: 1px solid black; padding: 2px; display: inline-block;"> N 53° 05.118 W 03° 33.204 </div>	











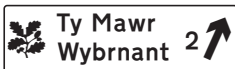
NOTES

RS 9	SF 9 Alwen 2			TC 10 Penmachno 2		
	Distance	19.14 Miles	Time	0 hr 45 min	Speed	25.52 Mph

Distance		Direction	Information	Miles to TC
Total	Partial			
0.00	0.00	 1	 SF 9 <div style="border: 1px solid black; padding: 2px; width: fit-content;"> N 53° 05.118 W 03° 33.204 </div>	19.14
0.25	0.25	 2	 PC 9 !! Spectators Join B4501	18.89
4.57	4.32	 3	 <div style="border: 1px solid black; padding: 5px; width: fit-content;"> CERRIG-Y-DRUDION Gyrwch yn araf Please drive slowly </div>	14.57
4.63	0.06	 4		14.51
4.77	0.14	 5	 <div style="border: 1px solid black; padding: 5px; width: fit-content;"> Betws-y-coed Llangollen (A5) Bala (B4501) </div>	14.37
5.00	0.23	 6	 <div style="border: 1px solid black; padding: 5px; width: fit-content;"> Betws-y-coed A5 </div>	14.14

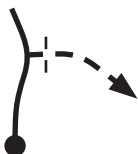


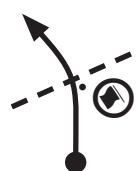
4.98 ↻

RS 9	SF 9 Alwen 2		TC 10 Penmachno 2			
	Distance	19.14 Miles	Time	0 hr 45 min	Speed	25.52 Mph

Distance		Direction	Information	Miles to TC
Total	Partial			
9.98	4.98		40 (Pentrefoelas) ! Speed Checks !	9.16
		7		
14.78	4.80	Conwy Falls Cafe 		4.36
		8		
16.41	1.63		30 PENMACHNO Gyrrwch yn ddiogel Please drive safely	2.73
		9		
16.82	0.41		20 ! Slow and Quiet !	2.32
		10		
17.19	0.37	The Eagles 	CARE - Very Narrow Road 	1.95
		11		
17.61	0.42			1.53
		12		

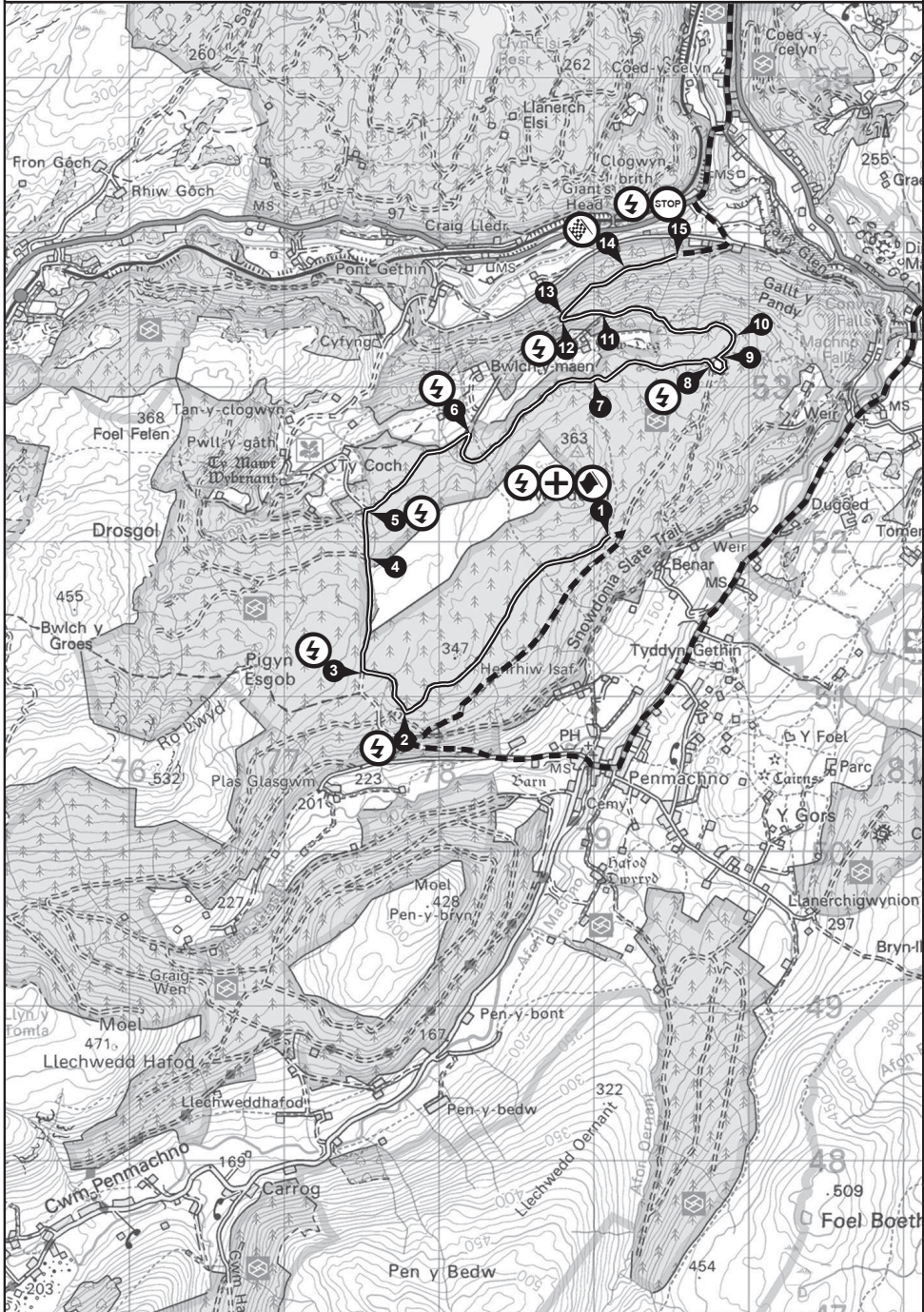
0.31 ↘

RS 9	SF 9 Alwen 2	TC 10 Penmachno 2	
	Distance 19.14 Miles	Time 0 hr 45 min	Speed 25.52 Mph

Distance		Direction	Information	Miles to TC
Total	Partial			
17.92	0.31		Onto Gravel	1.22
		13		
18.02	0.10		TC 10	1.12
		14		
19.14	1.12		TC 10	0.00
		15	N 53° 03.111 W 03° 48.260	
	0.04		SS 10	
		1	N 53° 03.111 W 03° 48.305	



SS 10 Penmachno 2



© Crown Copyright and database rights 2022. Ordnance Survey Licence No. 100064619

Emergency Number - (+44) 07983 521613

SS 10	SS 10 Penmachno 2					
	Distance	5.49 Miles	Bogey	4 Min 43 Sec	Target	11 Minutes

Distance		Direction	Information	Miles to FF
Total	Partial			
0.00	0.00	 1	 SS 10 Penmachno 2 <div style="border: 1px solid black; padding: 2px; display: inline-block;"> N 53° 03.111 W 03° 48.305 </div>	5.49
1.13	1.13	 2	 Around Triangle	4.36
1.43	0.30	 3	 Onto Asphalt	4.06
1.90	0.47	 4		3.59
2.07	0.17	 5	 Onto Gravel	3.42
2.69	0.62	 6	 	2.80

0.88 ↻

Emergency Number - (+44) 07983 521613







SS 10	SS 10 Penmachno 2					
	Distance	5.49 Miles	Bogey	4 Min 43 Sec	Target	11 Minutes

Distance		Direction	Information	Miles to FF
Total	Partial			
3.57	0.88	 7		1.92
4.07	0.50	 8		1.42
4.22	0.15	 9		1.27
4.33	0.11	 10	 	Fresh Air Drop 1.16
4.90	0.57	 11		0.59
5.12	0.22	 12		0.37

! 0.08 ↻

Emergency Number - (+44) 07983 521613





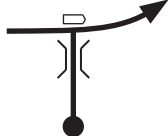





SS 10	SS 10 Penmachno 2				
	Distance	5.49 Miles	Bogey	4 Min 43 Sec	Target

Distance		Direction	Information	Miles to FF
Total	Partial			
5.20	0.08	 13		0.29
5.49	0.29	 14	 Flying Finish <div style="border: 1px solid black; padding: 2px; display: inline-block;"> N 53° 04.029 W 03° 48.239 </div>	0.00
5.71	0.22	 15	 SF 10  <div style="border: 1px solid black; padding: 2px; display: inline-block;"> N 53° 04.100 W 03° 47.965 </div>	



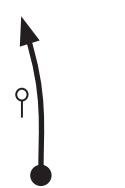
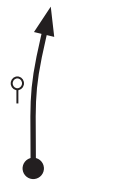

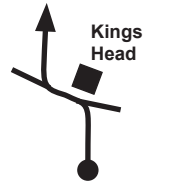
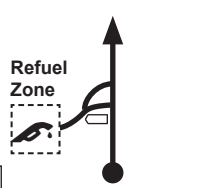


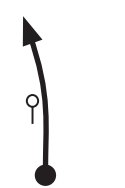
NOTES

RS 10	SF 10 Penmachno 2			MC 6 Llandudno - Finish		
	Distance	21.69 Miles	Time	0 hr 50 min	Speed	26.03 Mph

Distance		Direction	Information	Miles to TC
Total	Partial			
0.00	0.00	 1	 SF 10 <div style="border: 1px solid black; padding: 2px; width: fit-content;"> N 53° 04.100 W 03° 47.965 </div>	21.69
0.21	0.21	 2	 PC 10	21.48
0.42	0.21	 3	 <div style="border: 1px solid black; padding: 2px; width: fit-content;"> Betws-y-coed A470(A5) </div>	21.27
0.73	0.31	 4		20.96
0.36	0.63	 5	 <div style="border: 1px solid black; padding: 5px; width: fit-content;"> Betws-y-coed A5 Bangor Llandudno (A470) Conwy (A55) </div>	20.33
1.45	0.09	 6	<div style="border: 1px solid black; padding: 5px; width: fit-content;"> Llandudno A470 Conwy (A55) </div>	20.24

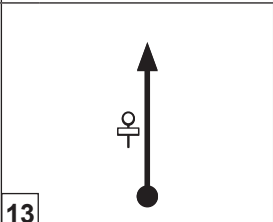

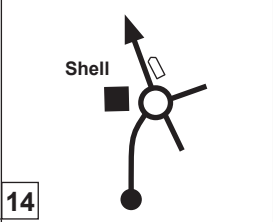

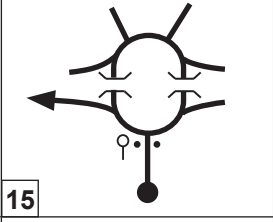



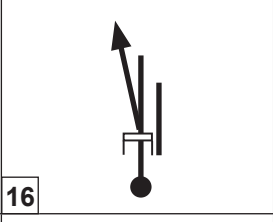

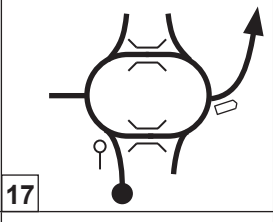

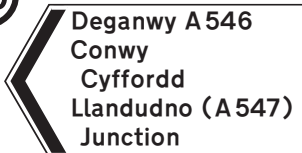
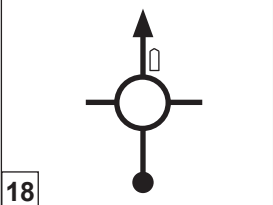
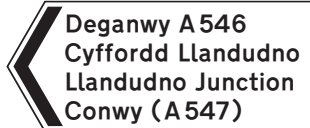
3.00 ↻

RS 10	SF 10 Penmachno 2			MC 6 Llandudno - Finish		
	Distance	21.69 Miles	Time	0 hr 50 min	Speed	26.03 Mph

Distance		Direction	Information	Miles to TC
Total	Partial			
4.45	3.00		40 (Llanrwst) ! Speed Checks !	17.24
4.85	0.40		30 (Llanrwst) ! Speed Checks !	16.84
5.41	0.56		20	16.28
5.51	0.10		20	16.18
5.64	0.13		Refuel area on Left  Di dal Free  Llyfrgell Library	16.05
14.80	9.16		40	6.89



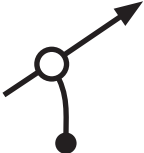






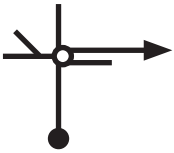
0.34 ↻

RS 10	SF 10 Penmachno 2			MC 6 Llandudno - Finish		
	Distance	21.69 Miles	Time	0 hr 50 min	Speed	26.03 Mph

Distance		Direction	Information	Miles to TC
Total	Partial			
15.14	0.34		 <div style="border: 1px solid black; padding: 5px; margin: 5px;"> LLANSANFFRAID GLAN CONWY Gyrrwch ym ddiogel Drive safely </div> <p>! Speed Checks !</p>	6.55
16.47	1.33			5.22
16.52	0.05		  	5.17
17.04	0.52		<div style="border: 1px solid black; padding: 5px; margin: 5px;"> Conwy (A 547) Deganwy A 546 </div>  <div style="border: 1px solid black; padding: 2px; margin: 5px;">18</div>	4.65
17.26	0.22		 	4.43
17.50	0.24		 <p>Take Right Lane</p>	4.19







0.18 ↻

RS 10	SF 10 Penmachno 2			MC 6 Llandudno - Finish		
	Distance	21.69 Miles	Time	0 hr 50 min	Speed	26.03 Mph

Distance		Direction	Information	Miles to TC
Total	Partial			
17.68	0.18	 19	 Deganwy Llandudno A546 Caution - Speed Checks	4.01
17.89	0.21	 20		3.80
18.60	0.71	 21	 Care & Quiet through Deganwy village	3.09
19.98	1.38	 22		1.71
20.16	0.18	 23	 Llandudno A546	1.53
20.84	0.68	 24		0.85

0.50 ↻

RS 10	SF 10 Penmachno 2			MC 6 Llandudno - Finish		
	Distance	21.69 Miles	Time	0 hr 50 min	Speed	26.03 Mph

Distance		Direction	Information	Miles to TC
Total	Partial			
21.34	0.50			0.35
		25		
21.41	0.07			0.28
		26		
21.56	0.15			0.13
		27		
21.61	0.05			0.08
		28		
21.69	0.08	 	MC 6 Finish N 53° 19.566 W 03° 49.795	0.00
		29		



NOTES

2022 VISIT CONWY CAMBRIAN RALLY

ENQUIRY SHEET

Note: This form may be handed to the Competitor Liaison Officer at Rally Headquarters.

Car No: _____

This Enquiry relates to:

Special Stage No: _____ **OR** Liaison to Time Control No : _____

Nature of Enquiry: _____

Name of Person lodging Enquiry: _____

Signature: _____

Date: _____ Time: _____

✂-----

ACTION

Name of Official: _____

Title: _____ Signature: _____

Date: _____ Time: _____

NORTH WALES CAR CLUB



NORTHWALESCARCLUB.CO.UK



PROMOTING MOTORSPORT IN YOUR AREA

FAMILY
MEMBERSHIP
ONLY £15

JOIN TODAY!



ROAD RALLIES
AUTOTESTS
BTRDA TRIALS
STAGE RALLIES
FOREST RALLIES



**ON BEHALF OF THE NORTH WALES CAR CLUB WE
THANK YOU, AND WE HOPE TO SEE YOU NEXT YEAR
CAMBRIANRALLY.CO.UK**

**JOIN THE NORTH WALES CAR CLUB AT
NORTHWALESCARCLUB.CO.UK**

f @cambrianrally

t /cambrianrally

@ /nwalescarclub